

VILLAGE OF ROYAL PALM BEACH, FLORIDA

PROJECT NAME: COMMONS PARK PATHWAY LIGHTING
PROJECT NUMBER: PR1903

ADDENDUM NUMBER: TWO

DATE OF ISSUANCE: September 3, 2021

TO: Prospective Bidders

THIS ADDENDUM NO. **Two** INCLUDES THE FOLLOWING:

- 1) Bid Documents
 - a. Replace page I-3 with Addendum 2 version.
 - b. Revise the Bid Opening date on the Invitation to Bid (INV-5) as follows:

Sealed bids will be received by the Village of Royal Palm Beach, Florida at the Office of the Village Clerk, located at 1050 Royal Palm Beach Boulevard, Royal Palm Beach, Florida 33411, for subject project 3:00 p.m. local time **Friday, September 17, 2021**, then opened publicly at that time.

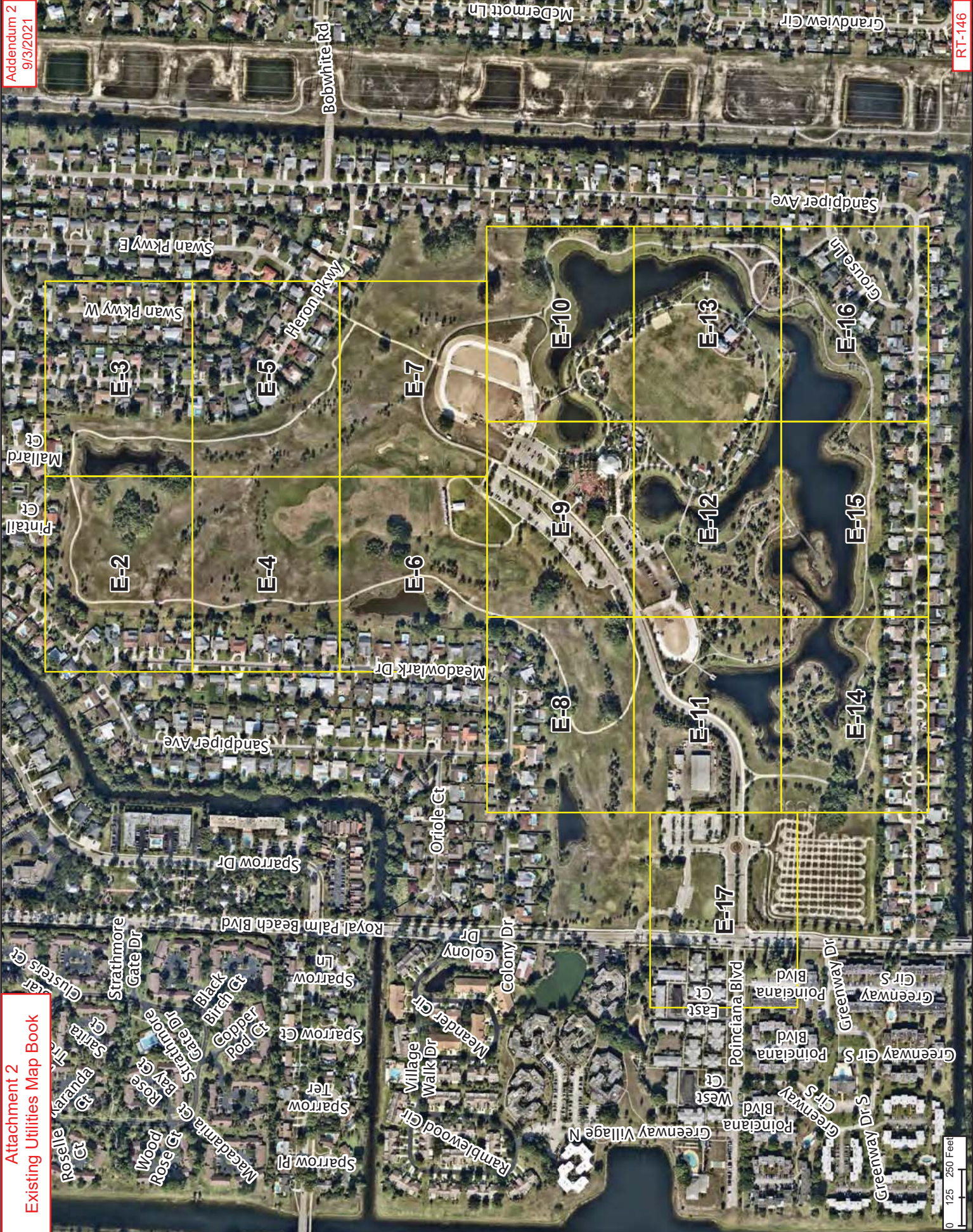
- c. Page PG-112: Insert the following under section 1.05 (begins on page PG-111)
 - E. Access to the park is completely restricted Wednesday mornings until 11:30 am. The main entrance is closed for food distribution operations, and access in to or out of the park will be not permitted. All work zones shall be appropriately closed off after work on Fridays, as the public will scattered throughout the park for events on Friday evenings. The contractor shall accommodate these two access concerns into their schedule.
 - d. Add "Attachment 2: Existing Utilities Map Book" as pages RT-146 – 197.

APPROVED BY: Christopher A. Marsh, P.E., Village Engineer

ACKNOWLEDGMENT OF RECEIPT: _____
Bidder

SECTION 01410 TESTING LABORATORY SERVICES	PG	3
SECTION 01720 PROJECT RECORD DOCUMENTS	PG	3
ROADWAY TECHNICAL SPECIFICATIONS		
SECTION 100 - CONSTRUCTION EQUIPMENT - GENERAL REQUIREMENTS	RT	1
SECTION 101 - MOBILIZATION	RT	3
SECTION 102 - MAINTENANCE OF TRAFFIC	RT	1
SECTION 104 - PREVENTION, CONTROL, AND ABATEMENT OF EROSION AND WATER POLLUTION	RT	2
SECTION 110 - CLEARING AND GRUBBING	RT	2
SECTION 120- EARTHWORK	RT	17
ATTACHMENT 1: LED FIXTURE, CONCRETE POLE, AND PHOTOMETRIC SPECIFICATIONS	RT	8
ATTACHMENT 2: EXISTING UTILITIES MAP BOOK	RT	52

EXISTING UTILITIES



Attachment 2
Existing Utilities Map Book

9/3/2021

RT-146

0 125 250 Feet



EXISTING UTILITIES LEGEND




Stormwater	
	Curb_Inlets
	Gutter_Inlets
	Driveway_Drain
	Manholes
Pipes_Culverts	
	<all other values>
TYPE	
	Arched Box Culvert
	Breaching Trench
	Collector
	Concrete Span Culvert
	Culvert
	Double Box Culvert
	Exfiltration Trench
	French Drain
	Outfall
	Trench Drain
	Triple Box Culvert
	Underdrain
	Unknown
	Control_Structures
	Cap
	Cleanout
	Collar
	Ditch Sediment Trap
	Endwall
	Flared End
	Flared End Section
	Headwall
	Mitered End Section
	Node
	Open End
	Plug
	Reducer
	Rip-Rap Endwall
	Rip-Rap Headwall
	Rip-Rap Sump
	Sheet Endwall
	Sump
	Tee
	Thrust Block
	Wingwall
	Ditch_Bottom_Inlets

Water	
	16-Air Release
rwSystemValve	
Subtype	
	2-Butterfly
	4-Gate
wControlValves	
Subtype	
	16-Air Release
	6-Backflow Control
	8-Double Check
	Wells
wLateralLines	
Subtype	
	2-Fire Line
	6-Hydrant Line
	1-Service Line
	UNK
	1" WM
	1.5" WM
	2" WM
	2.5" WM
	3" WM
	4" WM
	6" WM
	8" WM
	10" WM
	12" WM
	16" WM
	20" WM
	24" WM

Waste Water	
	10-Air Release
iqFitting	
Subtype	
	17-Plug
	7-Reducer
iqSystemValve	
Subtype	
	5-Butterfly
	4-Gate
SUBTYPE	
	3-Air Release
ssFitting	
Subtype	
	2-Cap
	4-Cleanout
	17-Plug
	7-Reducer
	Lift Station
	1-Manhole
ssSystemValve	
Subtype	
	1-Ball
	2-Butterfly
	4-Gate
	5-Plug
iqPressurizedMain	
Subtype	
	14" FM
	16" FM
	20" FM
	24" FM
	30

EXISTING UTILITIES



Addendum 2
9/3/2021

RT-148

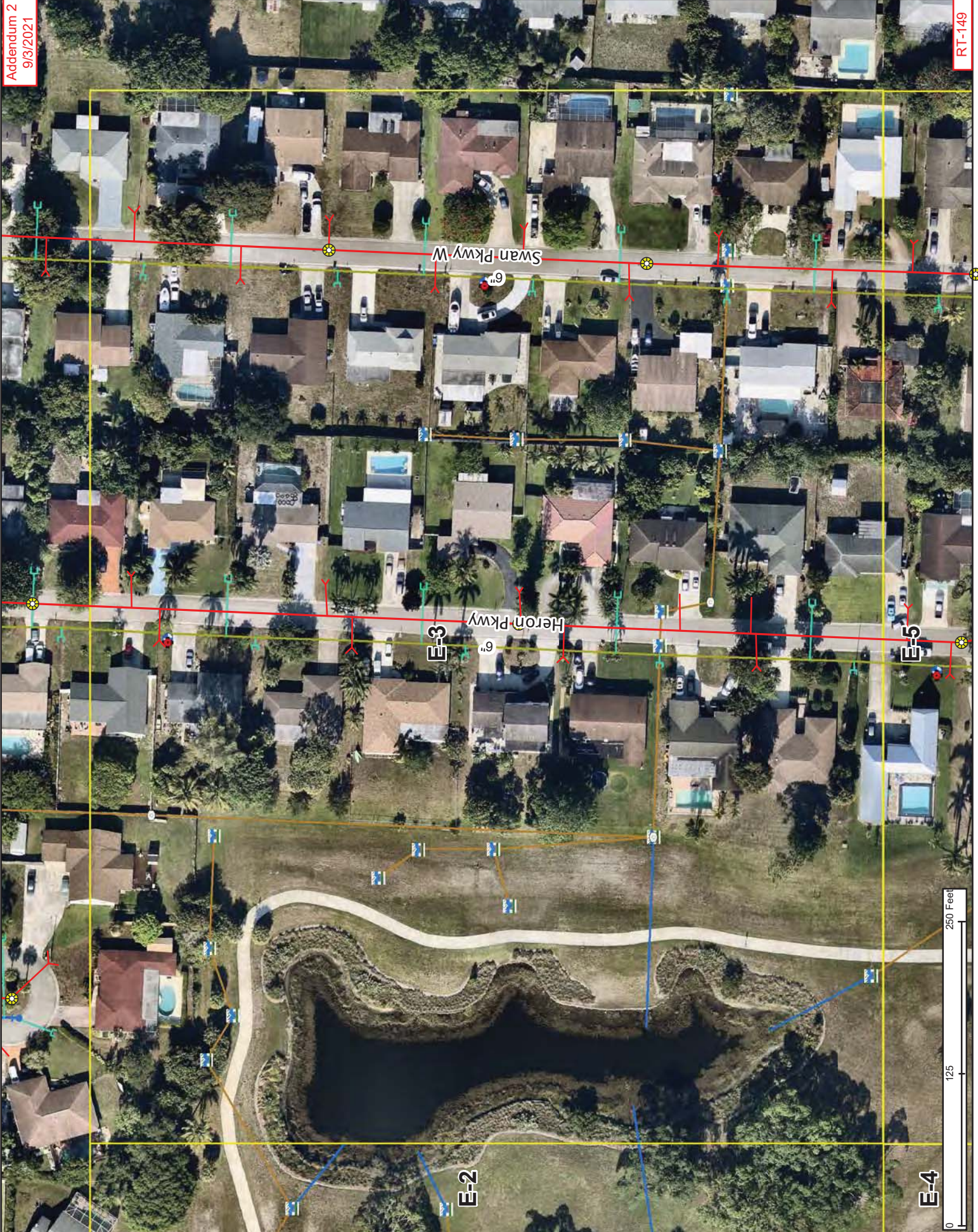
0 125 250 Feet

EXISTING UTILITIES

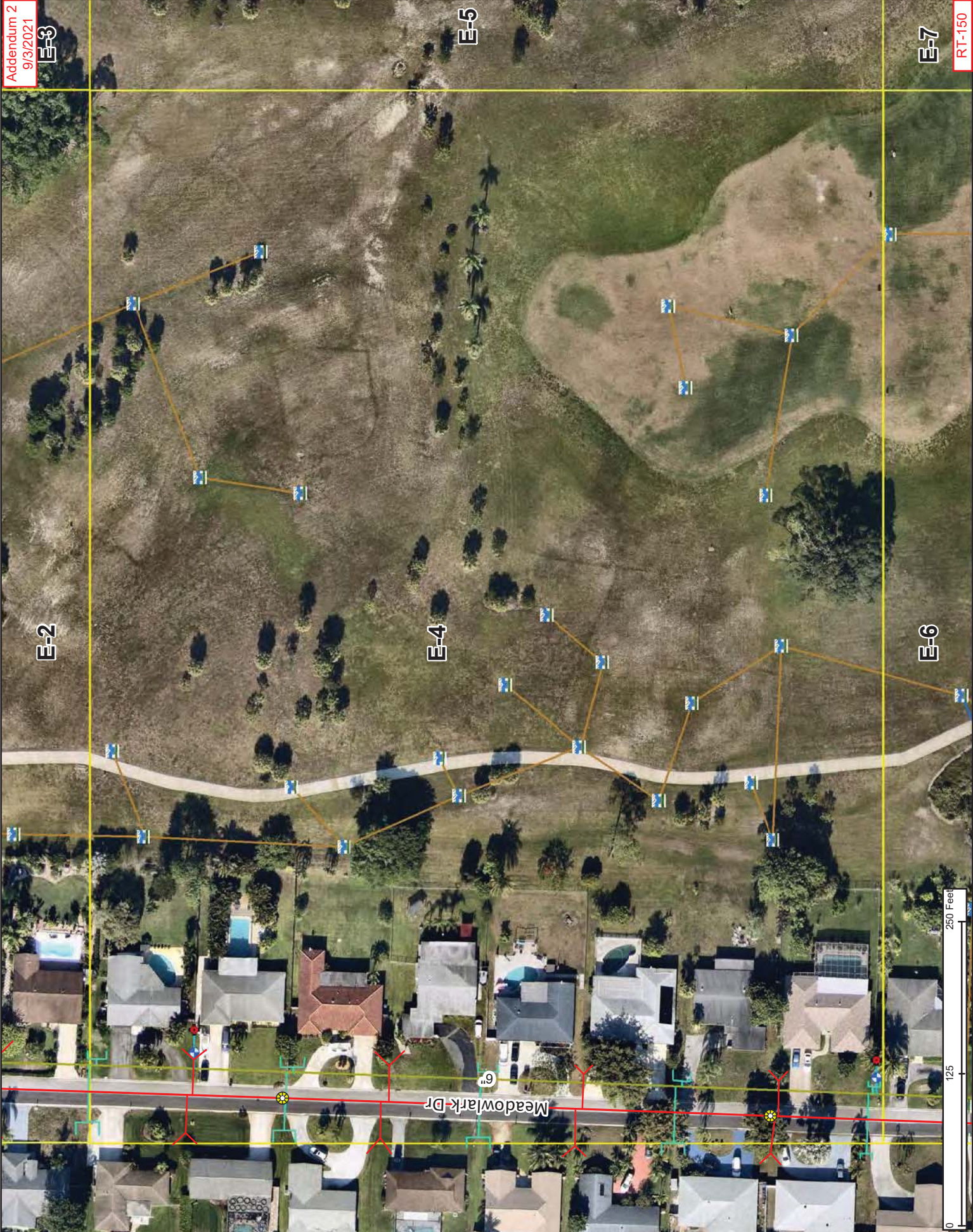


Addendum 2
9/3/2021

RT-149



EXISTING UTILITIES



Appendum 2
9/3/2021

E-3

E-5

E-7

RT-150

E-2

E-4

E-6

250 Feet

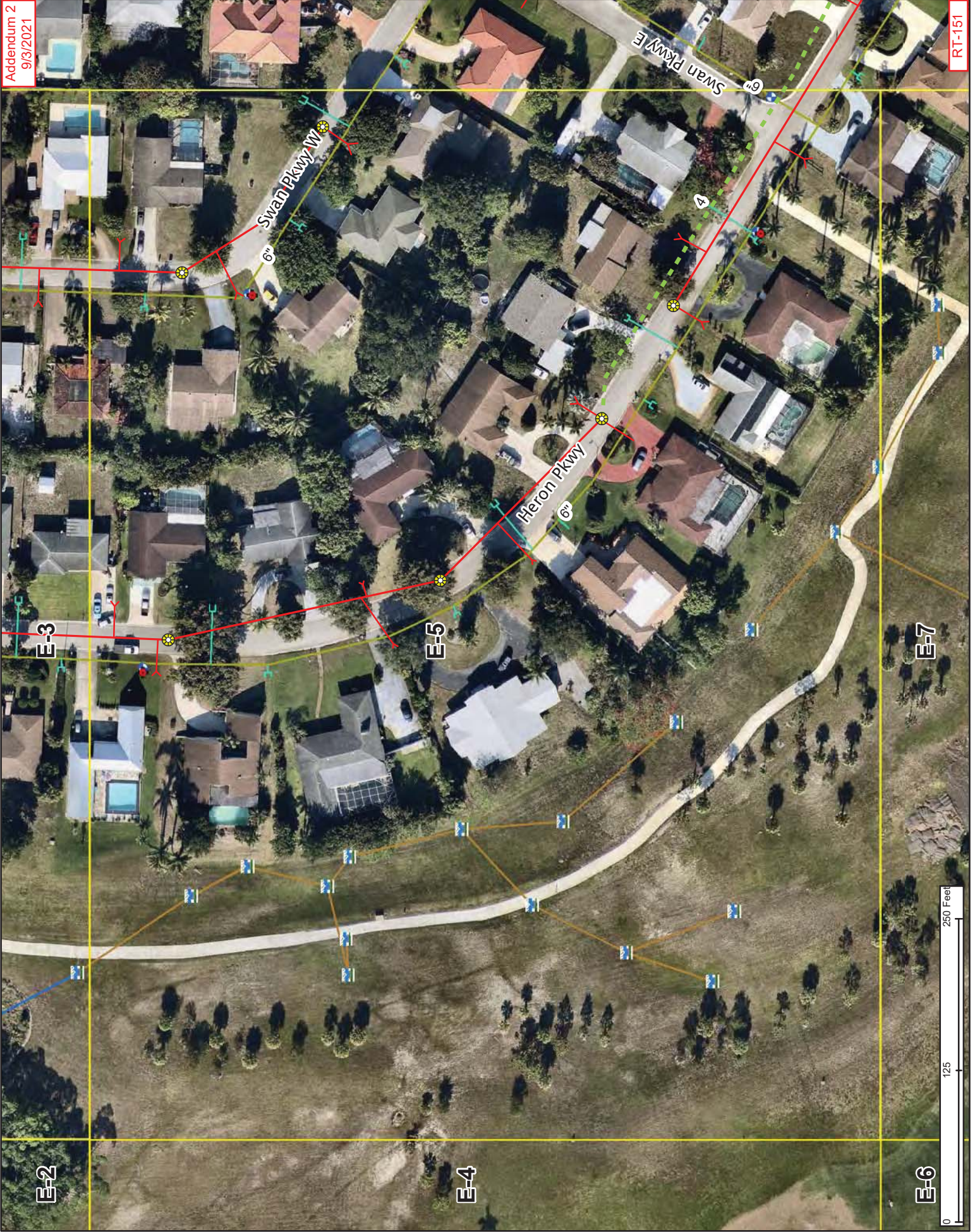
125

0

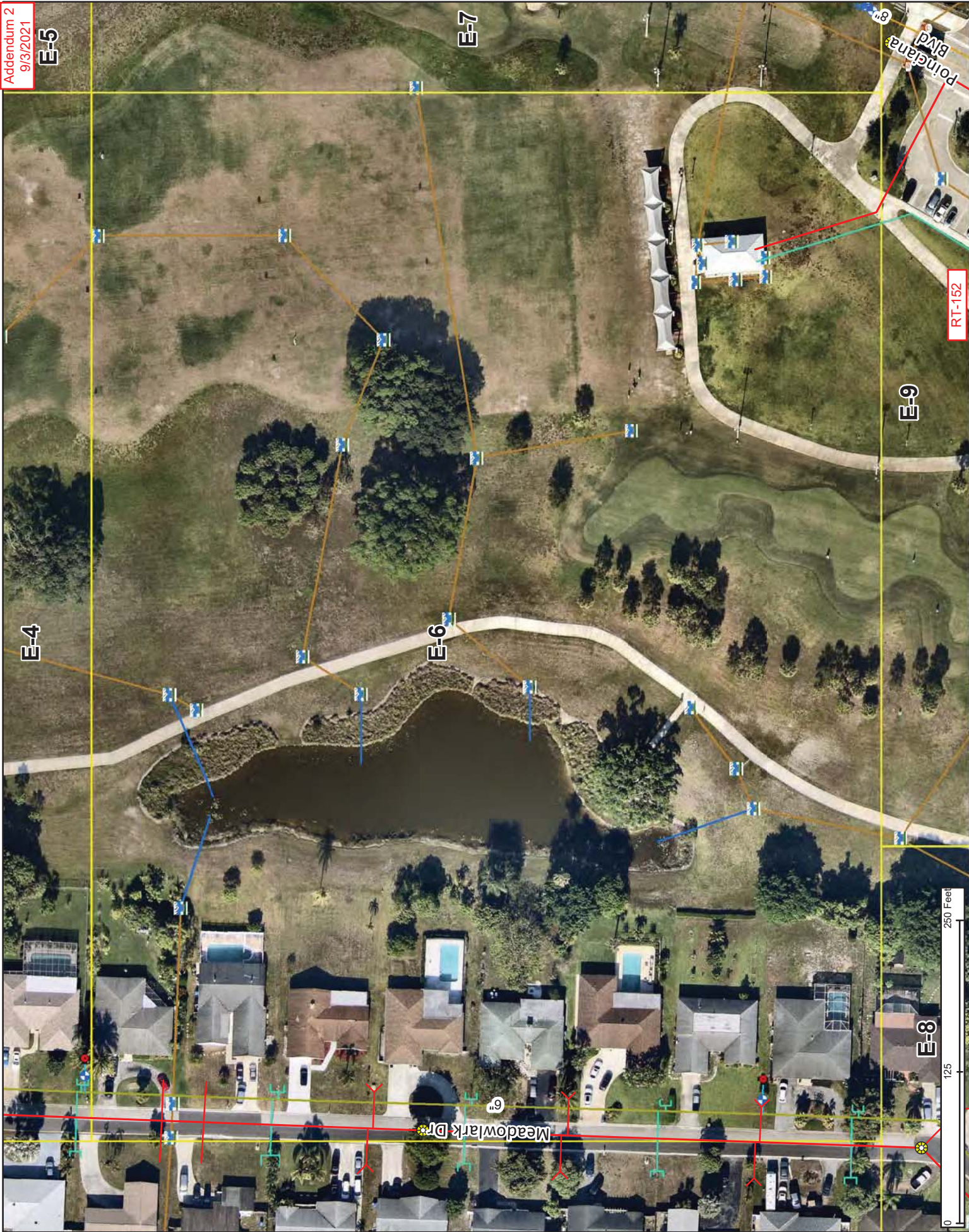
Meadowlark Dr

6'

EXISTING UTILITIES



EXISTING UTILITIES



Appendum 2
9/3/2021

E-5

E-7

8'

Polingana Blvd

RT-152

E-9

E-4

E-6


E-8

Meadowlark Dr

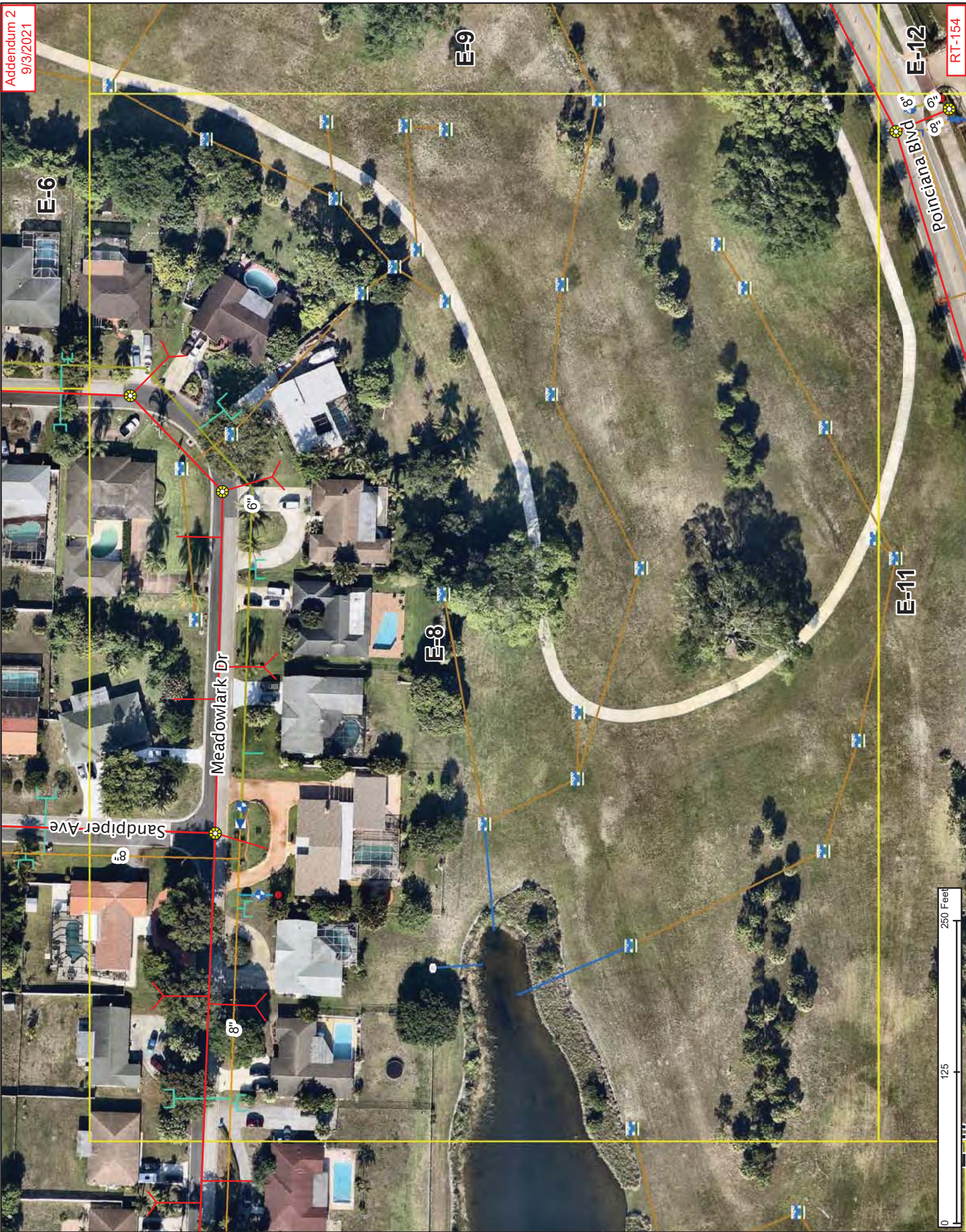
6"

0 125 250 Feet

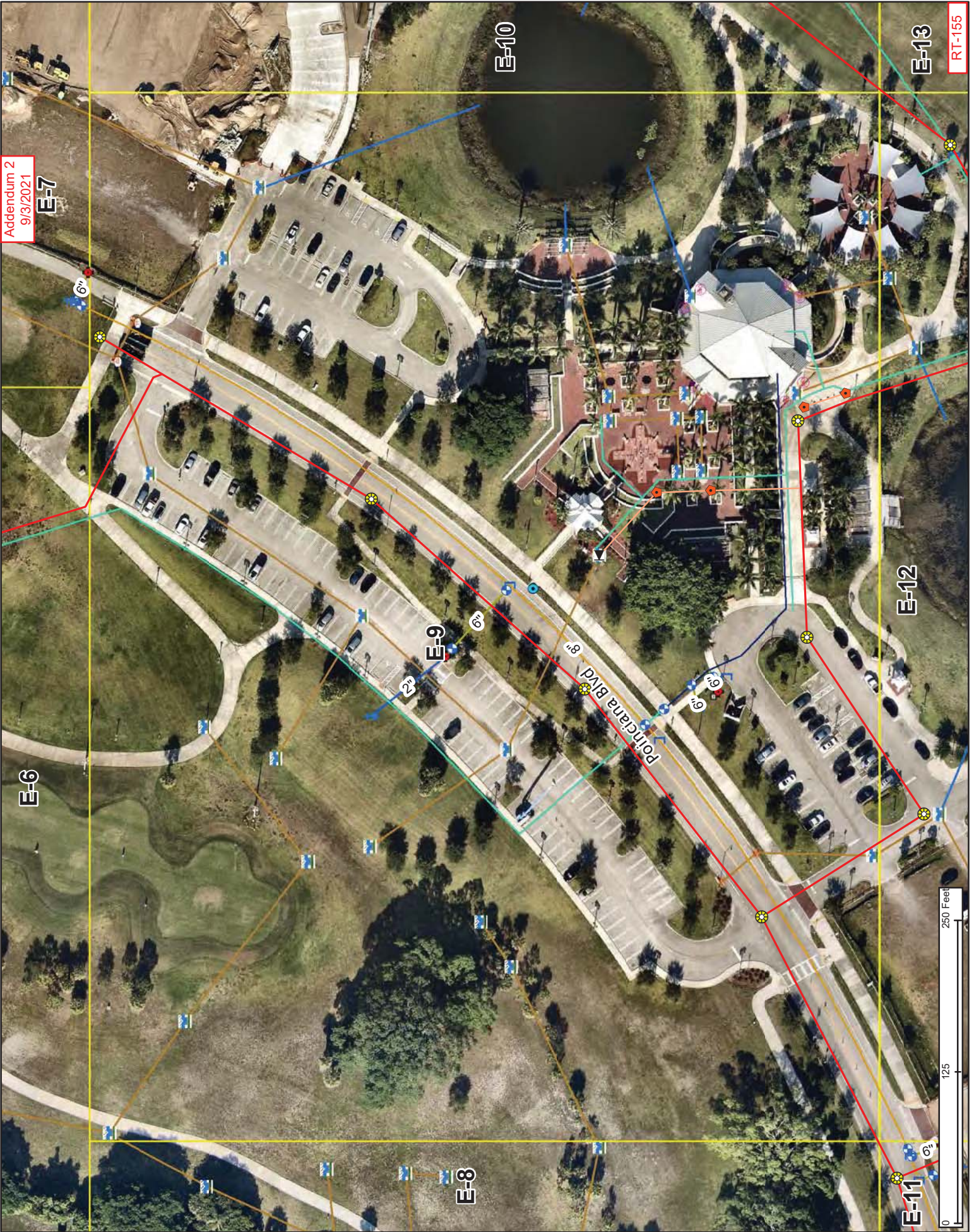
EXISTING UTILITIES



EXISTING UTILITIES



EXISTING UTILITIES



Addendum 2
9/3/2021

E-7

E-10

E-13

RT-155

E-6

E-9

E-12

Poliana Blvd

E-8


E-11

250 Feet

125

0

EXISTING UTILITIES



Addendum 2
9/3/2021

RT-156

0 125 250 Feet

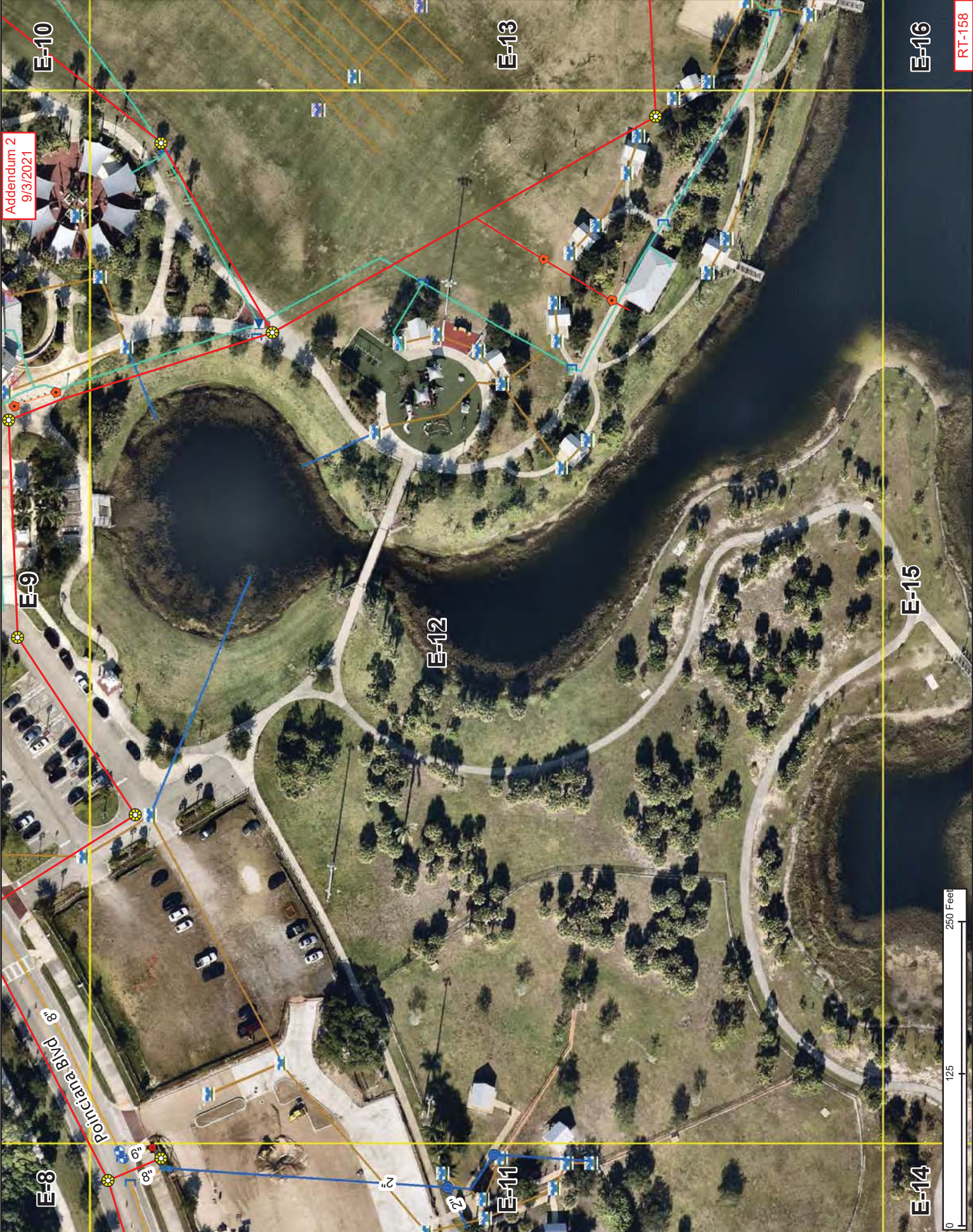
EXISTING UTILITIES



Addendum 2
9/3/2021

RT-157

EXISTING UTILITIES

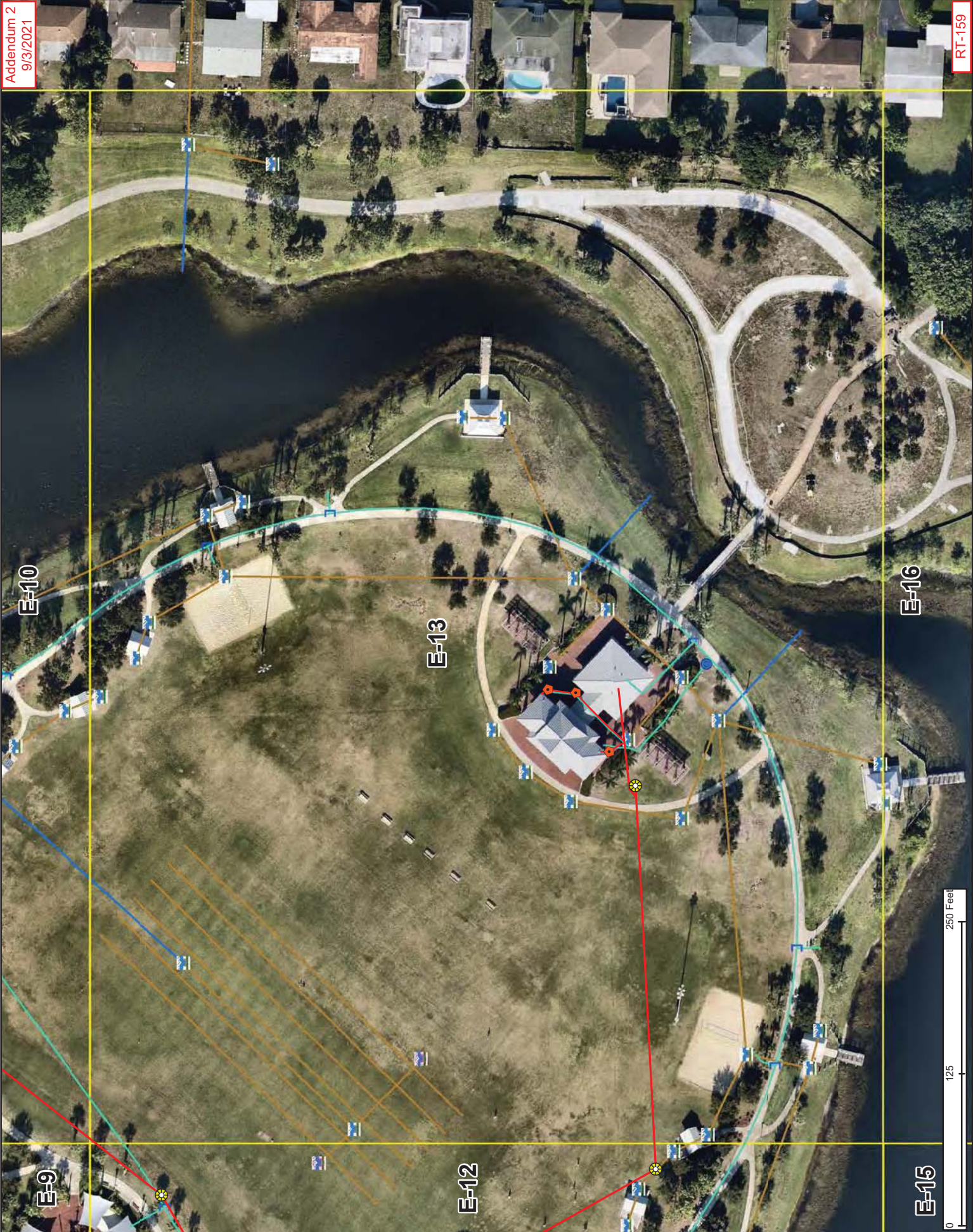


Addendum 2
9/3/2021

RT-158

0 125 250 Feet

EXISTING UTILITIES



Addendum 2
9/3/2021

RT-159

E-10

E-13

E-16

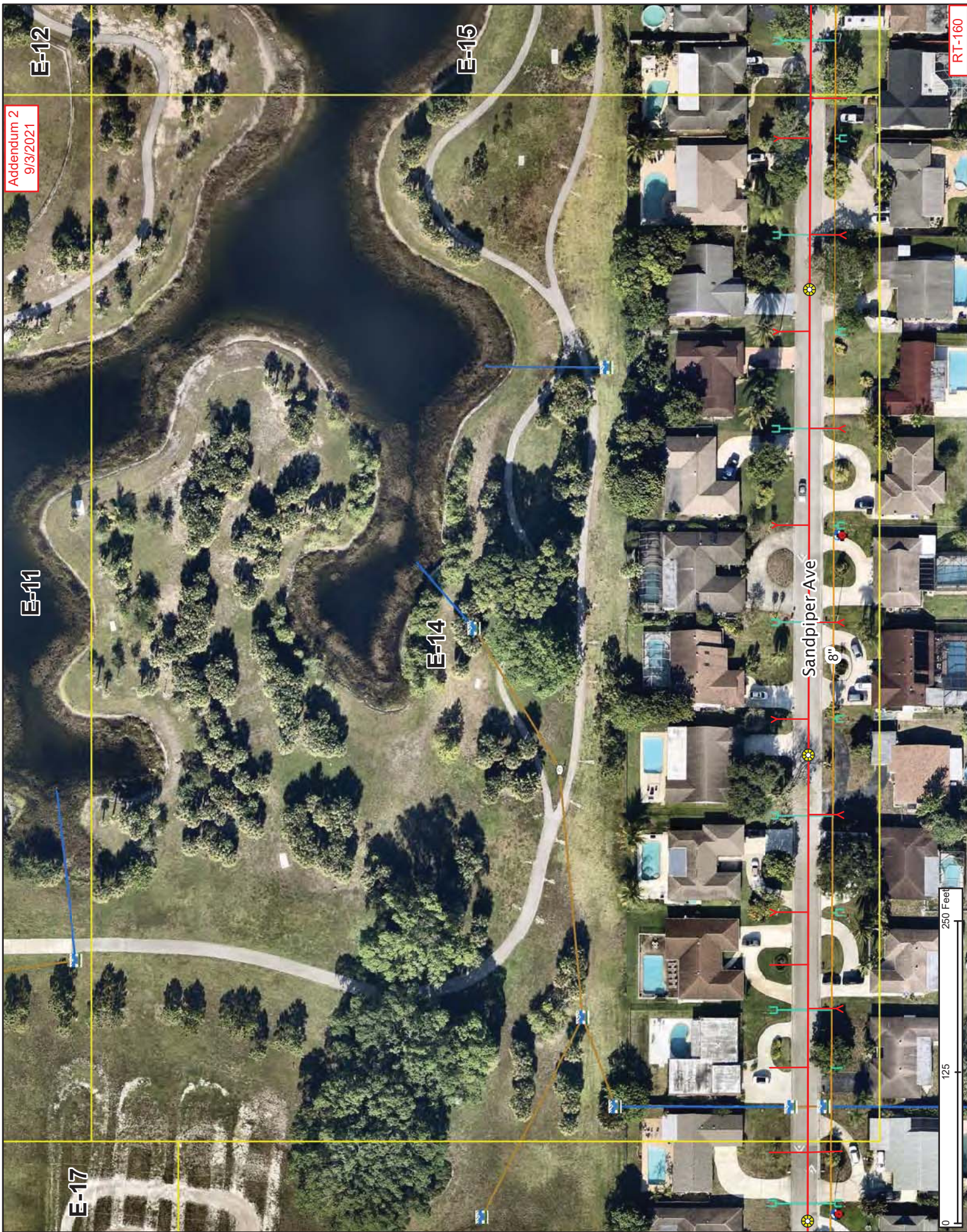
E-9

E-12

E-15



EXISTING UTILITIES



0 125 250 Feet

RT-160

Addendum 2
9/3/2021

E-12

E-15

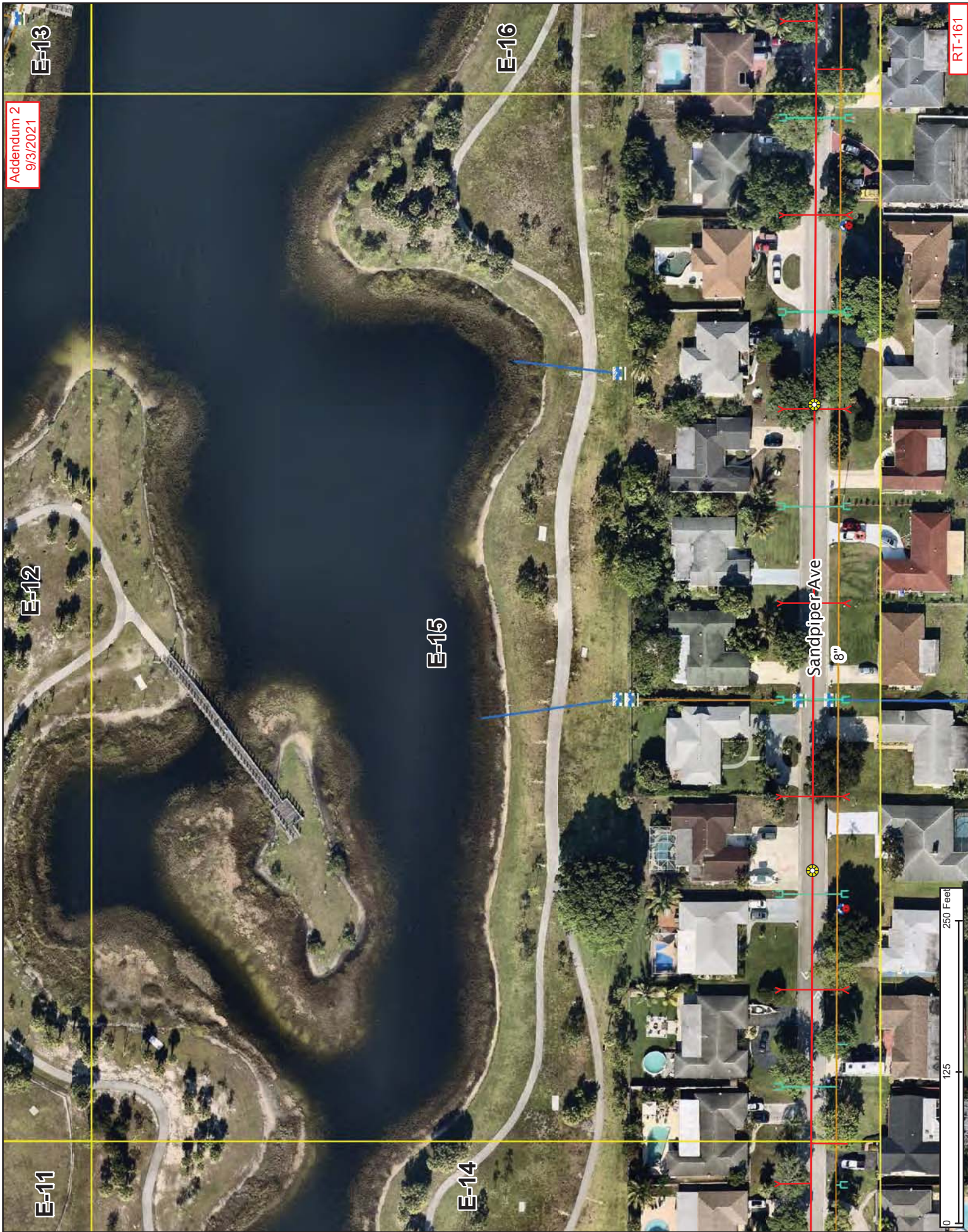
E-14

E-11

E-17

Sandpiper Ave
6"

EXISTING UTILITIES



Addendum 2
9/3/2021

E-13

E-16

RT-161

E-12

E-15

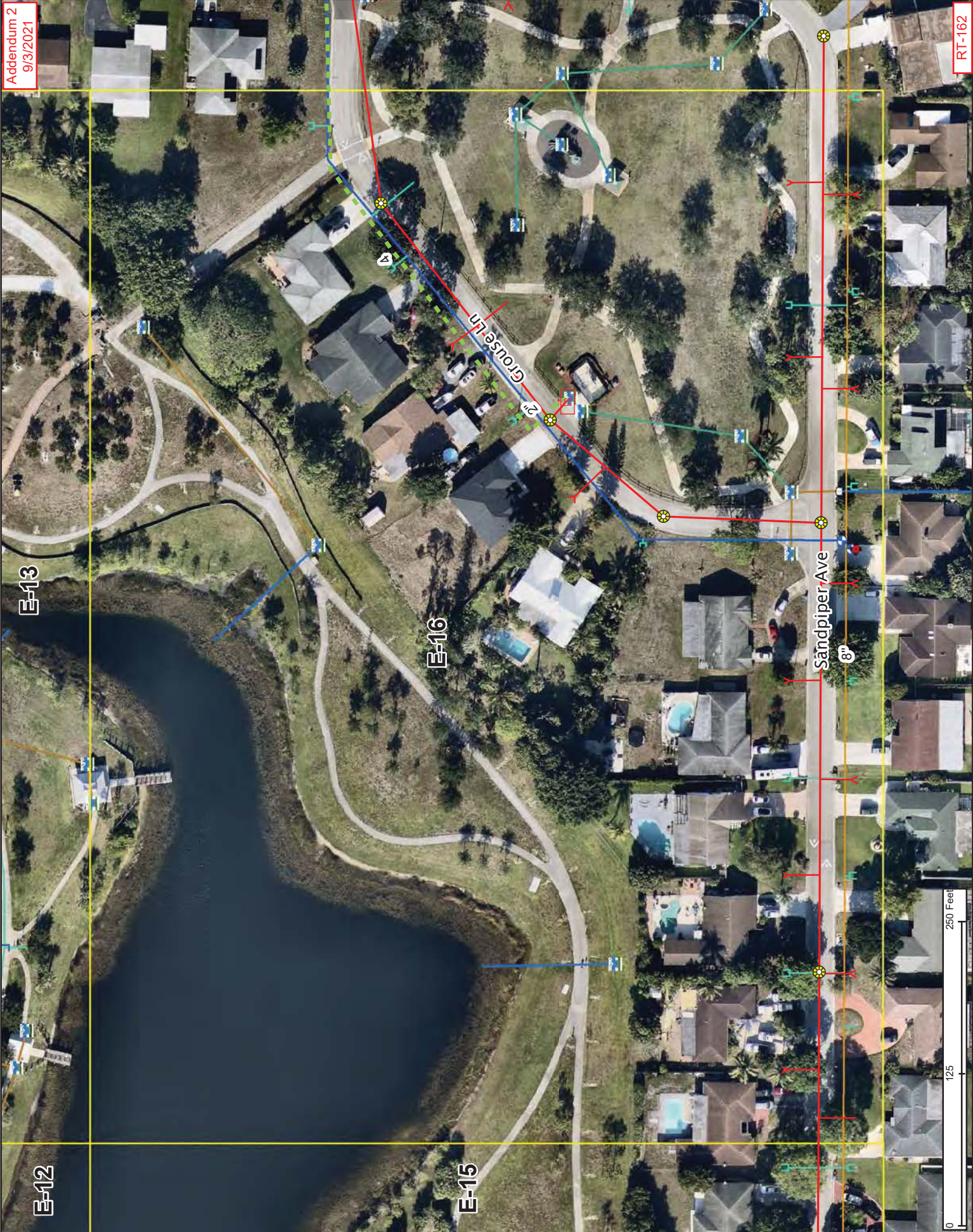
Sandpiper Ave
8''

E-11

E-14



EXISTING UTILITIES



Addendum 2
9/3/2021

RT-162

E-13

E-16

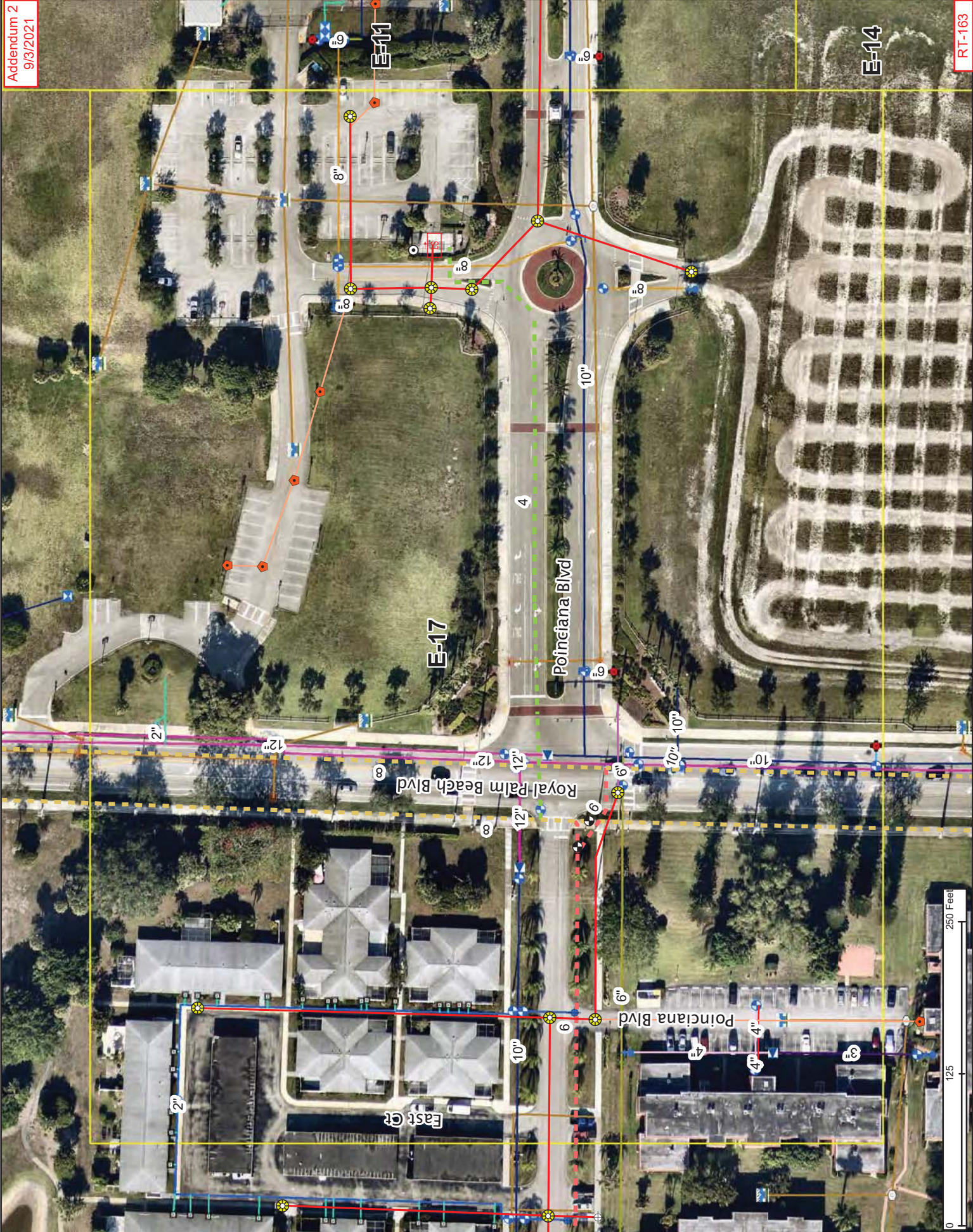
Sandpiper Ave
6"

E-12

E-15

0 125 250 Feet

EXISTING UTILITIES

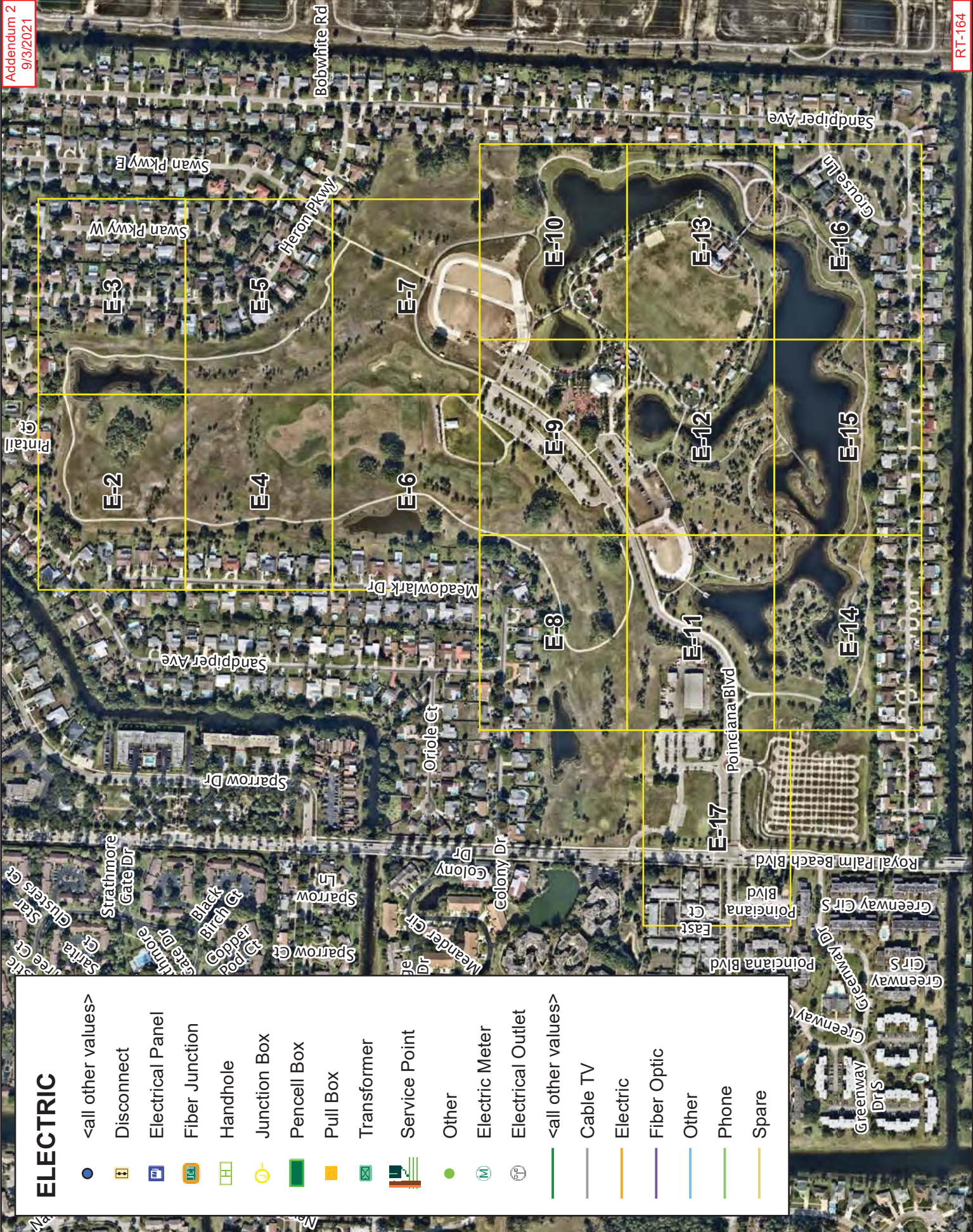


Addendum 2
9/3/2021

RT-163

0 125 250 Feet

EXISTING ELECTRIC



Addendum 2
9/3/2021

RT-164

ELECTRIC

- <all other values>
- Disconnect
- Electrical Panel
- Fiber Junction
- Handhole
- Junction Box
- Pencil Box
- Pull Box
- Transformer
- Service Point
- Other
- Electric Meter
- Electrical Outlet
- <all other values>
- Cable TV
- Electric
- Fiber Optic
- Other
- Phone
- Spare

IRRIGATION



RT-165


E-5

E-3

E-2

E-4

Appendum 2
9/3/2021



0 50 100 Feet

Meadowlark Dr

Sandpiper Ave




IRRIGATION



Addendum 2
9/3/2021

RT-166



E-2

E-3

E-5

E-4


Swan Pkwy W

Heron Pkwy

0 50 100 Feet



IRRIGATION



Appendum 2
9/3/2021

E-3

E-2

E-4

E-5

E-6

E-7

RT-167

Meadowlark Dr


0 50 100 Feet

IRRIGATION



Addendum 2
9/3/2021

RT-168



E-3

E-5

E-7

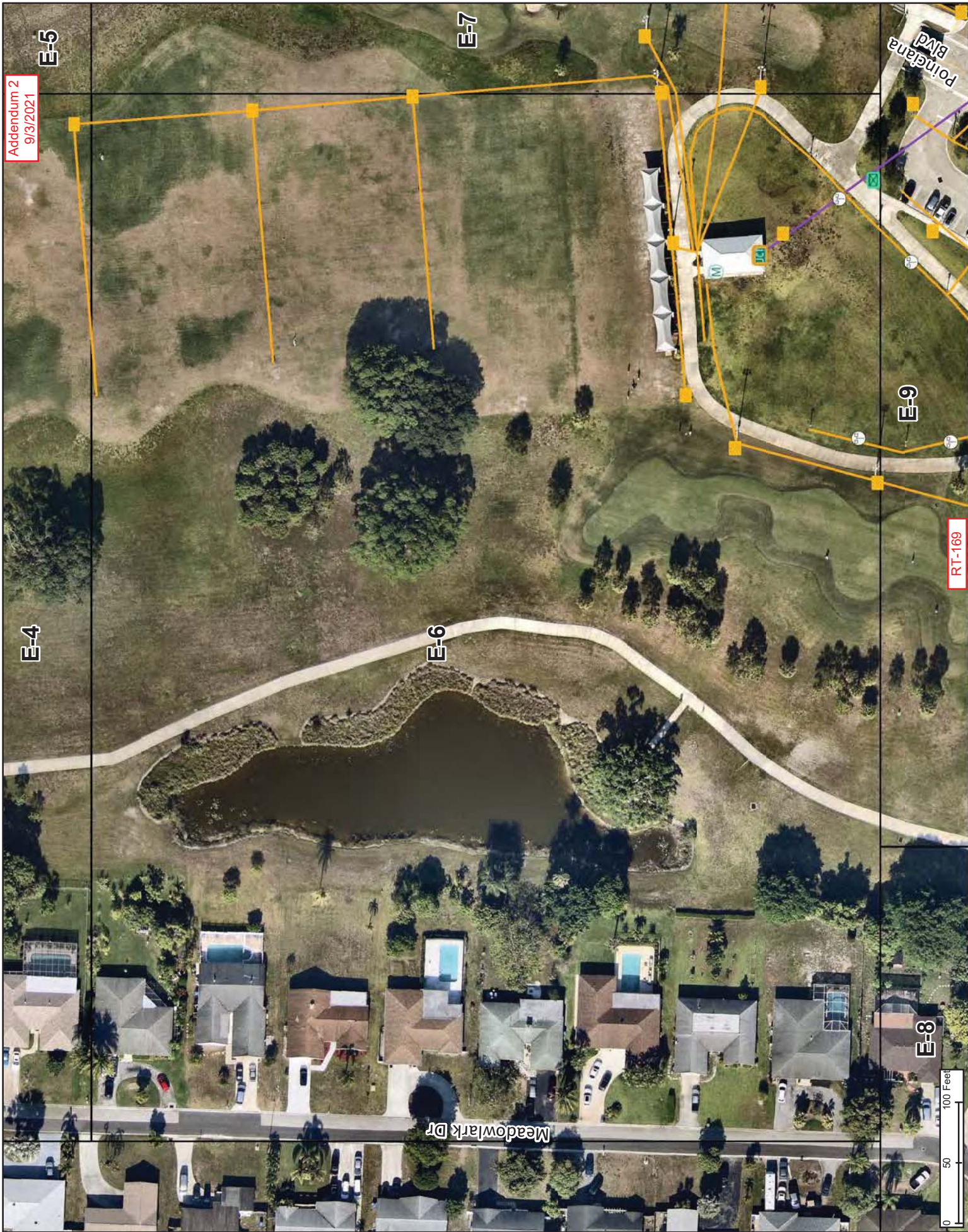
E-2

E-4

E-6



IRRIGATION



Addendum 2
9/3/2021

RT-169

0 50 100 Feet

Meadowark Dr

Polingana Blvd

E-5

E-7

G-6

E-6

E-4


E-8

IRRIGATION



Addendum 2
9/3/2021

RT-170



E-5


E-7

E-10

E-4


E-6

E-9



Ingrana Blvd

IRRIGATION



Addendum 2
9/3/2021

E-6

E-8

E-9

E-11

E-12

RT-171

Sandpiper Ave

Meadowlark Dr

Poinciana Blvd

0 50 100 Feet

IRRIGATION




Addendum 2
9/3/2021

RT-172

0 50 100 Feet

IRRIGATION



Addendum 2
9/3/2021

RT-173

E-7

E-10


E-9

E-13

E-12



IRRIGATION



Addendum 2
9/3/2021

E-8

E-9

E-11

E-12

E-14

E-15

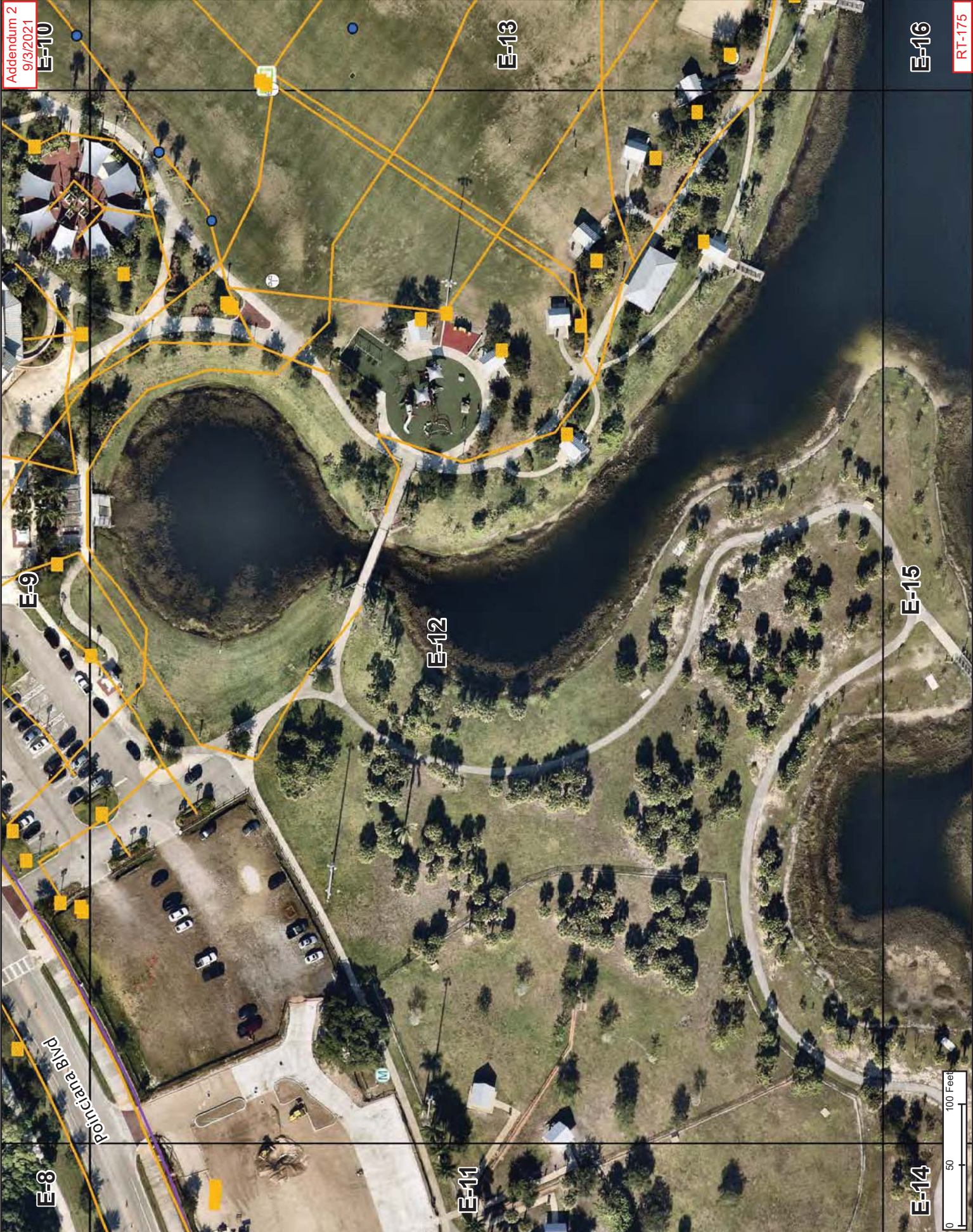
RT-174

E-17

0 50 100 Feet



IRRIGATION



Accendum 2
9/3/2021

E-10

E-13

E-16

RT-175

E-9

E-12


E-15

Poinciana Blvd

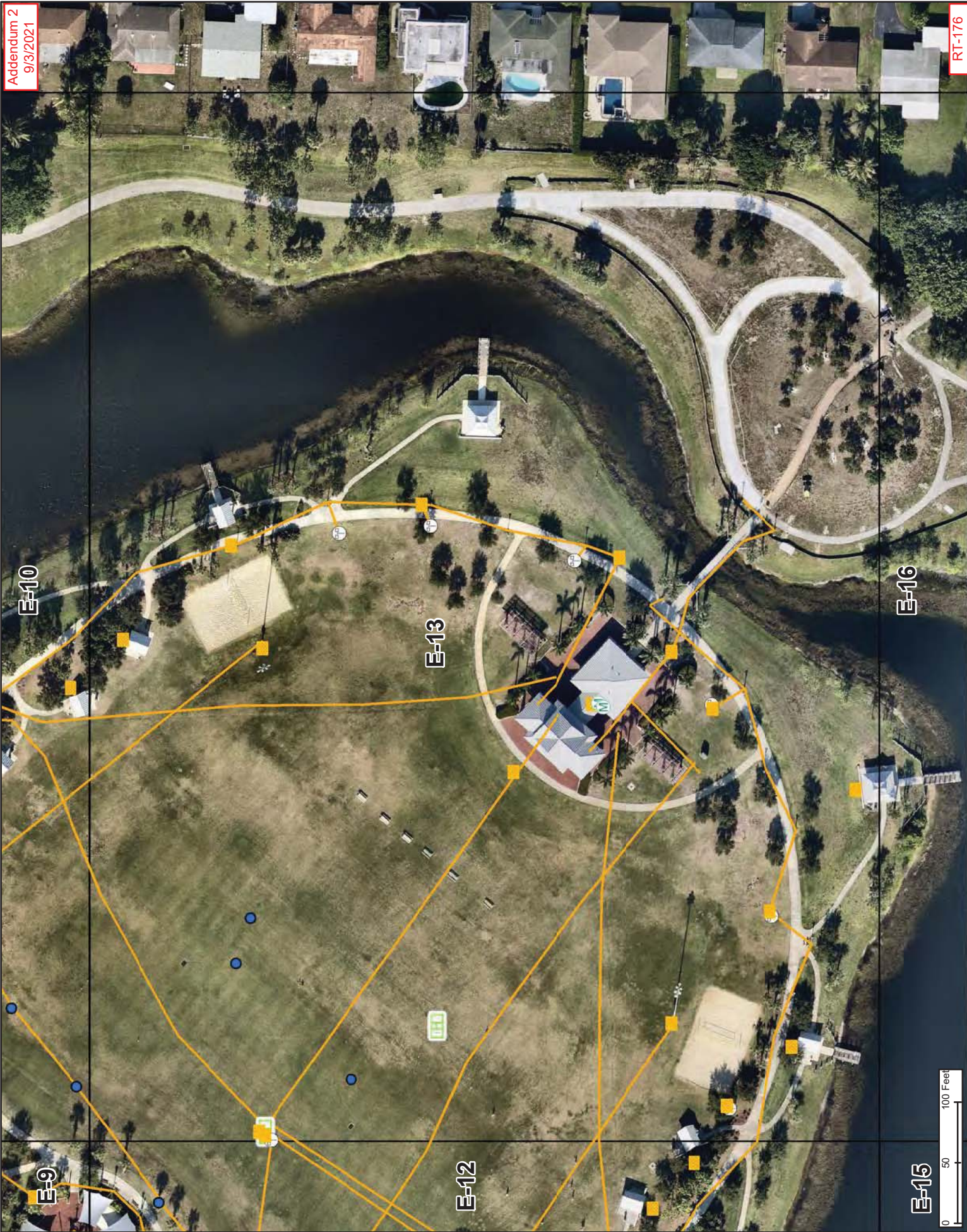
E-8

E-11

E-14



IRRIGATION



Addendum 2
9/3/2021

RT-176



E-15

E-12


E-13

E-10

E-16

E-9

IRRIGATION



Addendum 2
9/3/2021

RT-177

0 50 100 Feet

E-11

E-12


E-14

E-15

E-17

Sandpiper Ave

IRRIGATION



Addendum 2
9/3/2021

RT-178

0 50 100 Feet

E-13

E-12

E-11


E-16

E-15

E-14

Sandpiper Ave

IRRIGATION



Addendum 2
9/3/2021

RT-179

E-13

E-16

Sandpiper Ave

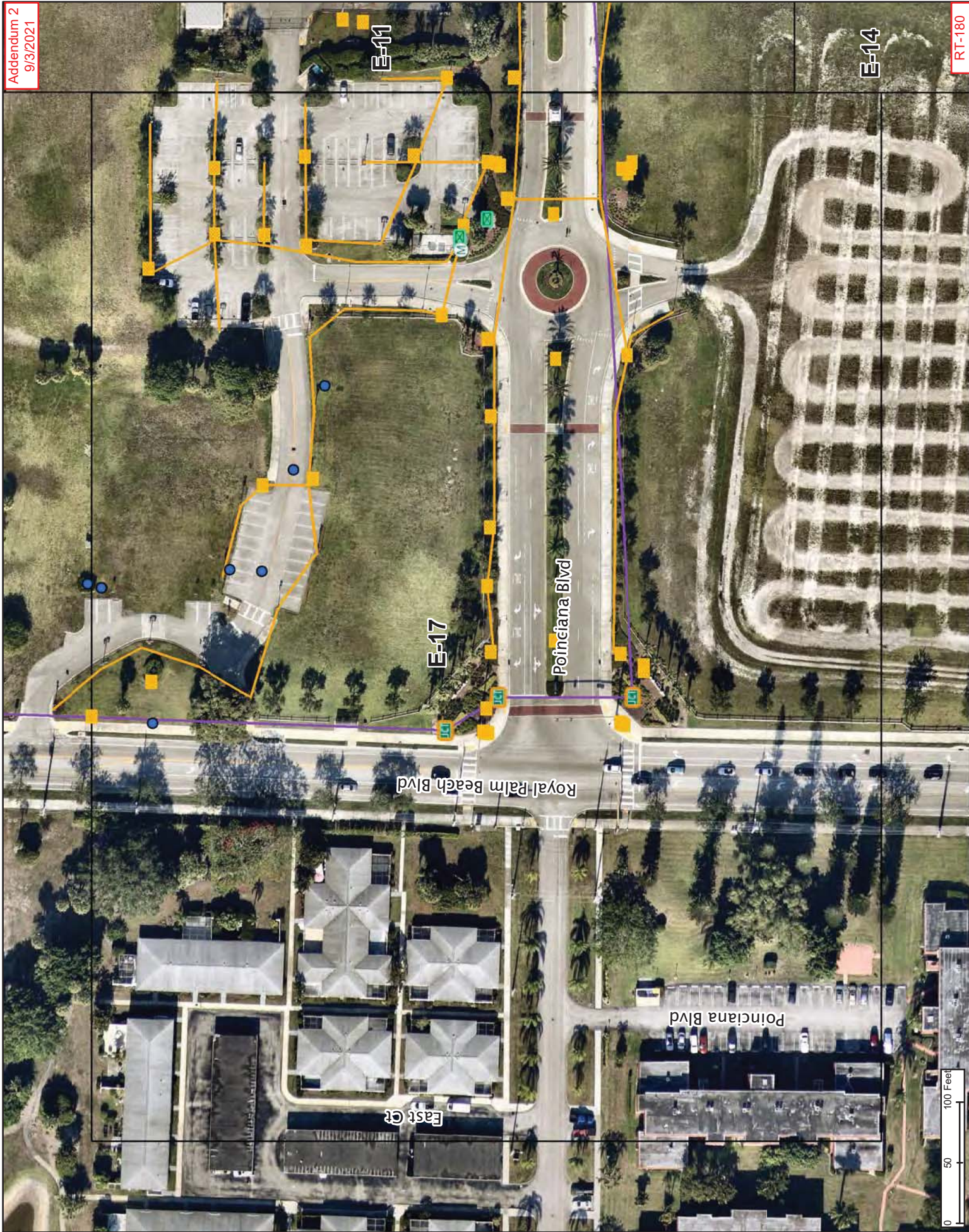
E-15

E-12

0 50 100 Feet



IRRIGATION



Appendum 2
9/3/2021

RT-180



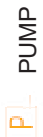
IRRIGATION



Addendum 2
9/3/2021

RT-181

IRRIGATION



PUMP



WELL



SPRINKLER



VALVE



TEE



FITTING

POWER_SOURCE



INTAKE



SATELLITE



TIMER



WATERMETER



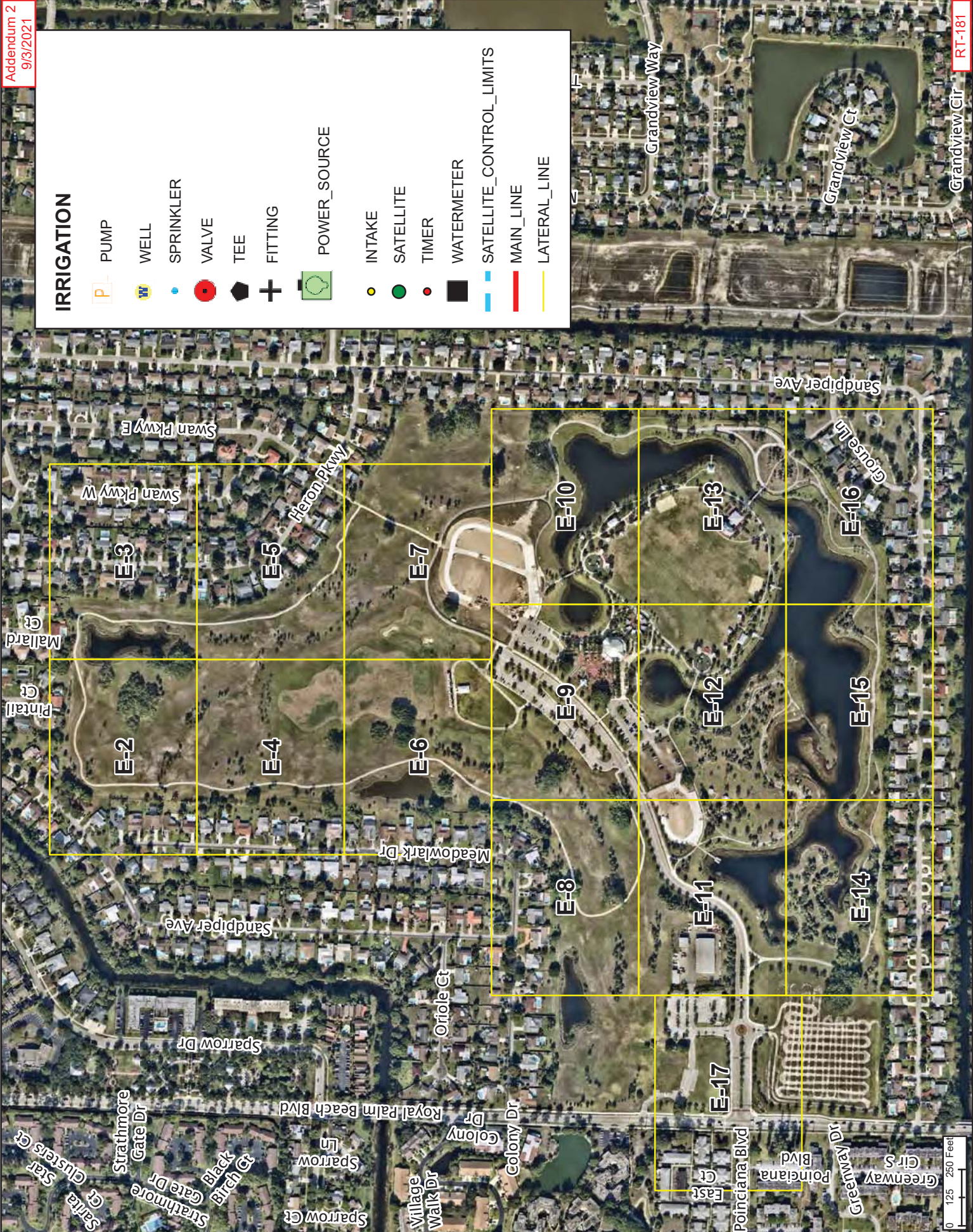
SATELLITE_CONTROL_LIMITS



MAIN_LINE



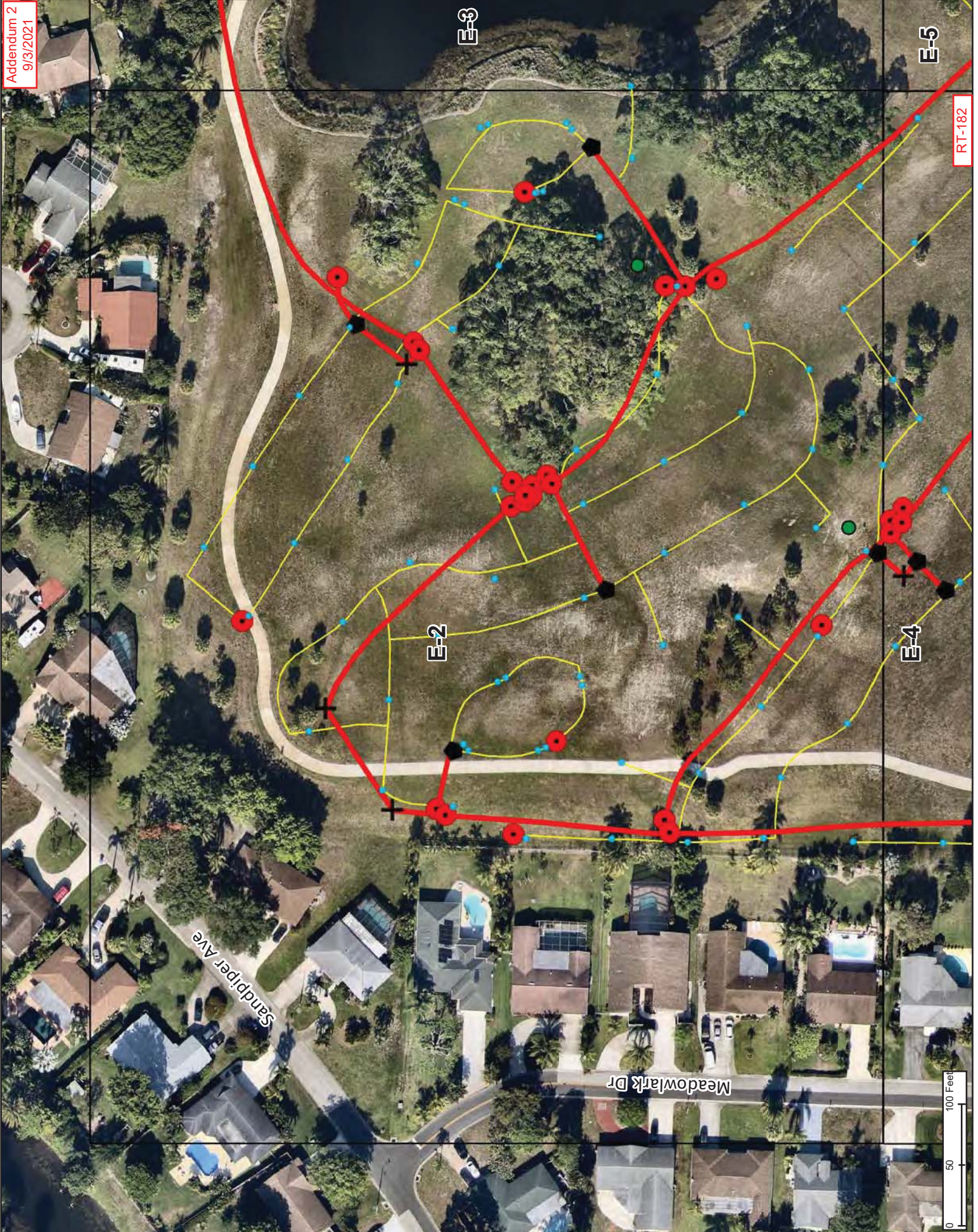
LATERAL_LINE



IRRIGATION



Appendum 2
9/3/2021



RT-182

E-5

E-3

E-2

E-4

Sandpiper Ave

Meadowlark Dr

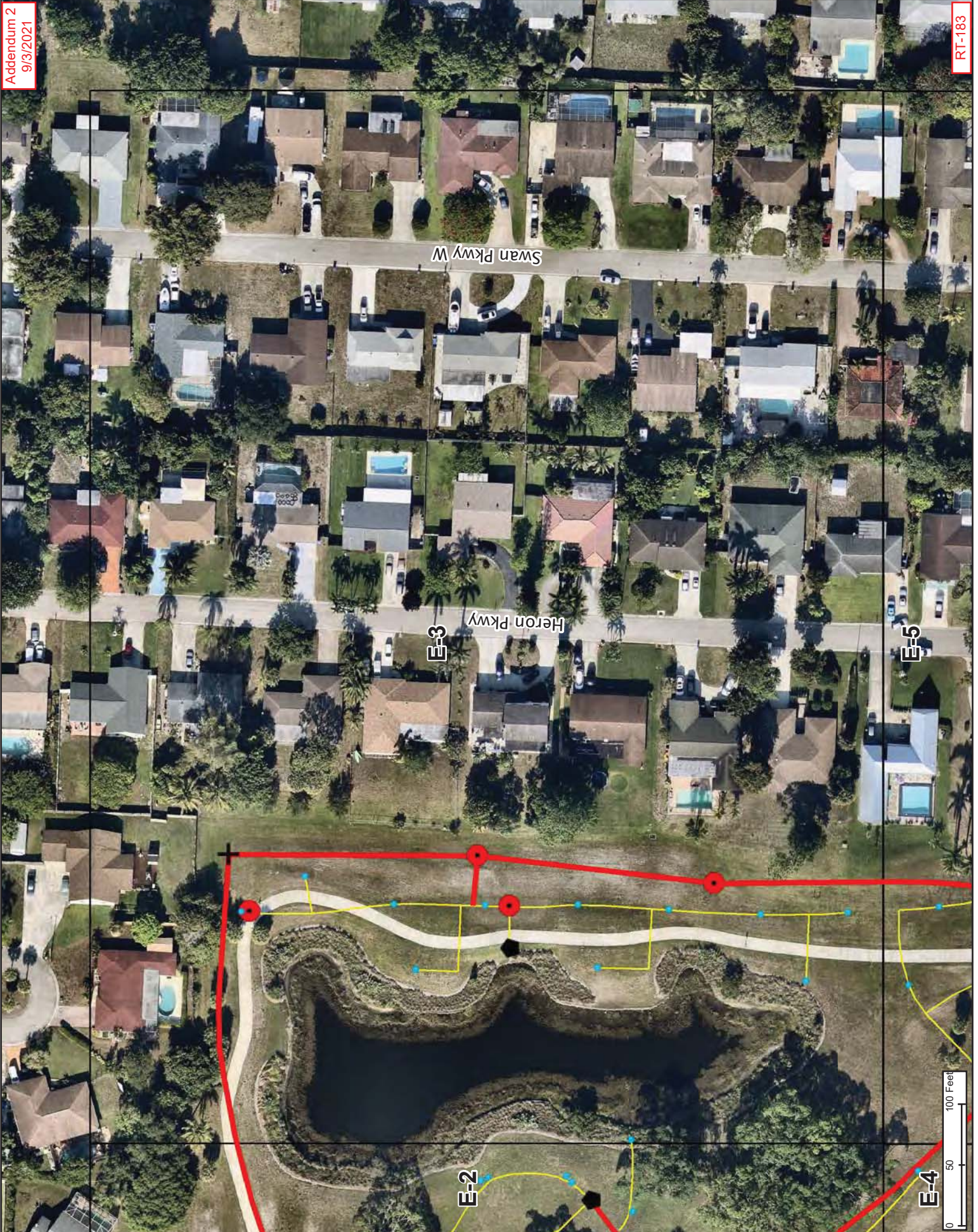
0 50 100 Feet



IRRIGATION

Appendum 2
9/3/2021

RT-183



E-4

E-2

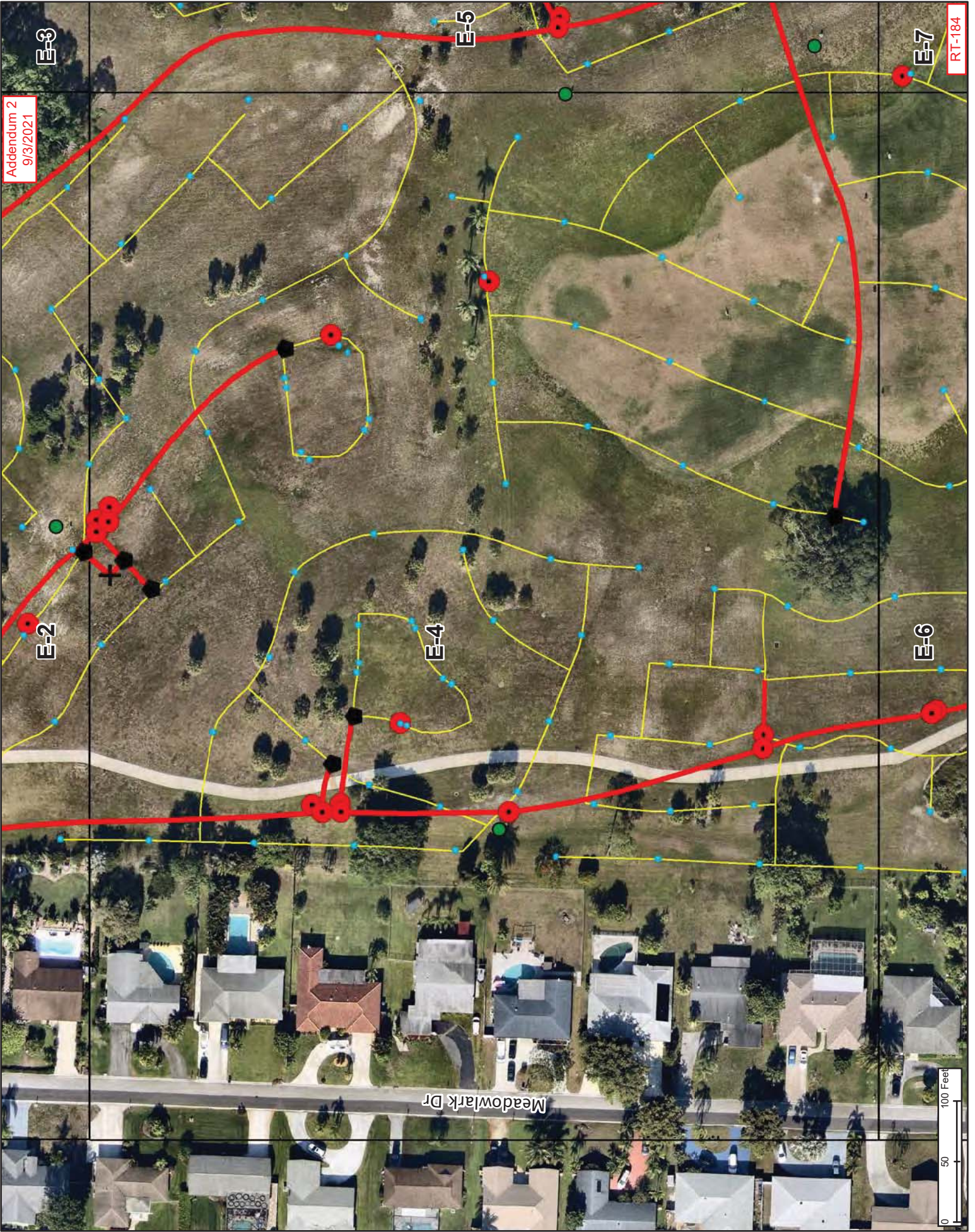
E-3

E-5

Swan Pkwy W

Heron Pkwy

IRRIGATION



Addendum 2
9/3/2021

RT-184

Meadowlark Dr

0 50 100 Feet

E-3

E-5

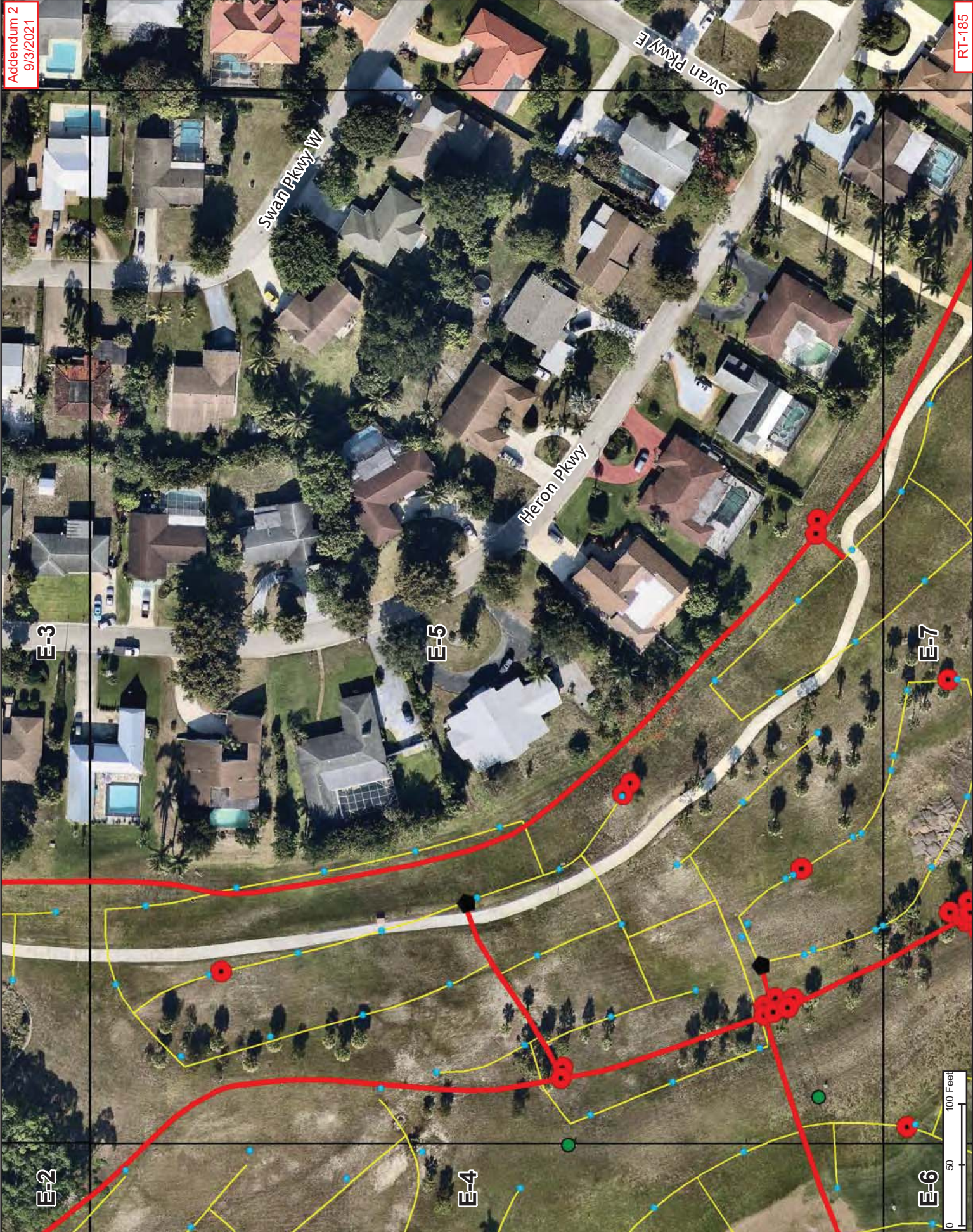
E-7

E-2

E-4

E-6

IRRIGATION



Addendum 2
9/3/2021

RT-185

E-3

E-5

E-7

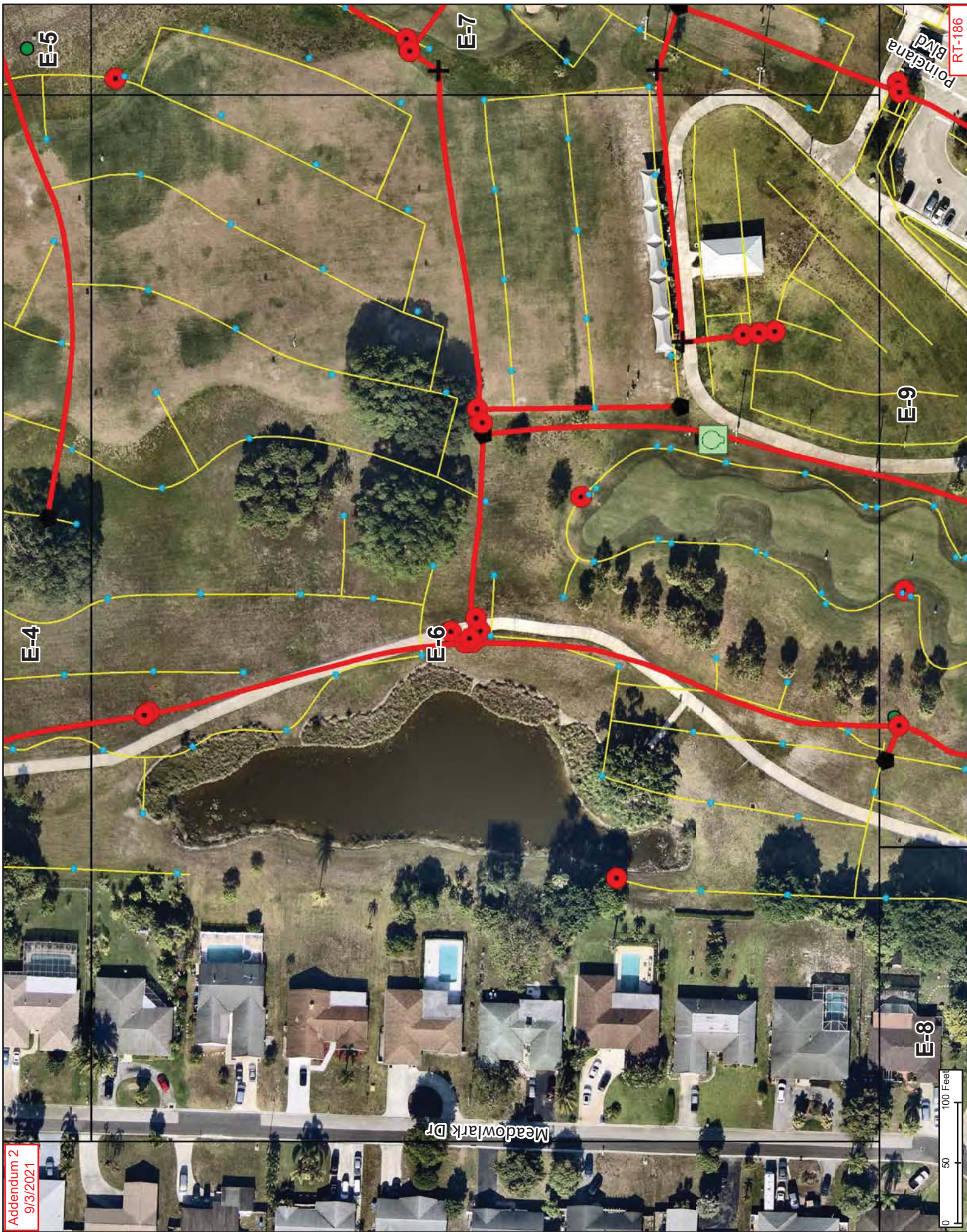
E-2

E-4

E-6

0 50 100 Feet

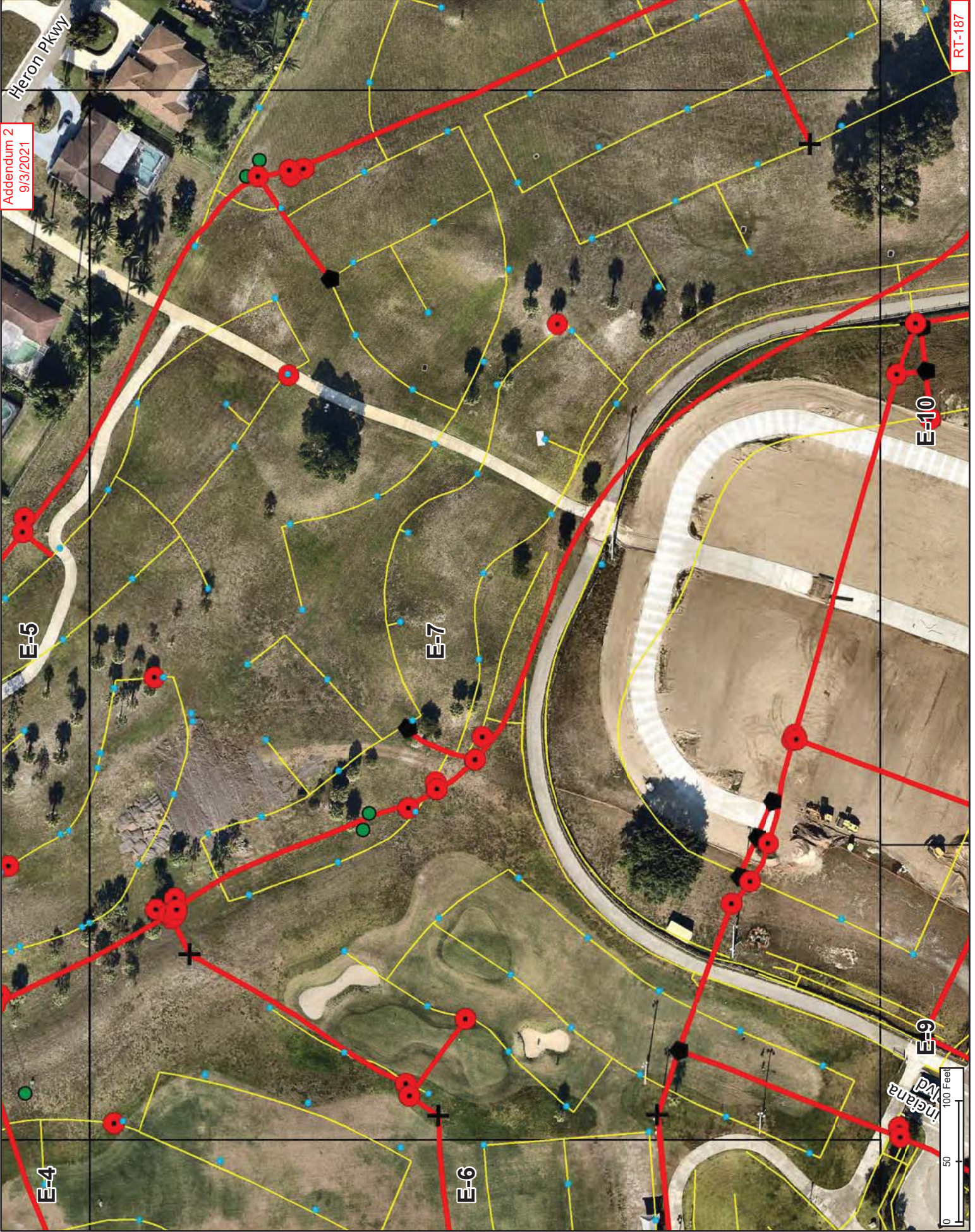
IRRIGATION



Addendum 2
9/3/2021

0 50 100 Feet

IRRIGATION



Addendum 2
9/3/2021

RT-187

E-10

E-5

E-7

E-9

E-4

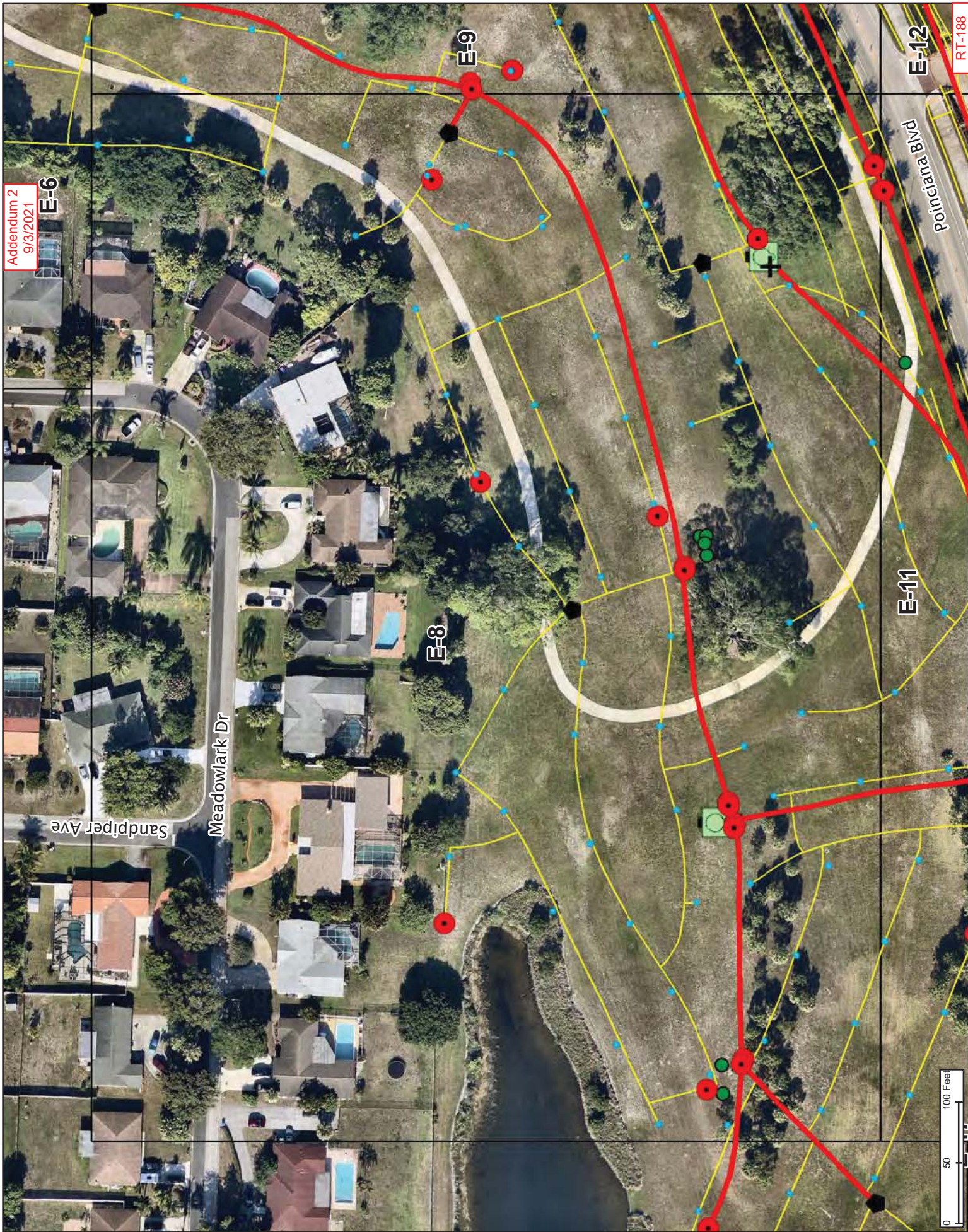
E-6

0 50 100 Feet

Ingana Blvd

Heron Pkwy

IRRIGATION



Addendum 2
9/3/2021

E-6

E-8

E-9

E-11

E-12

RT-188

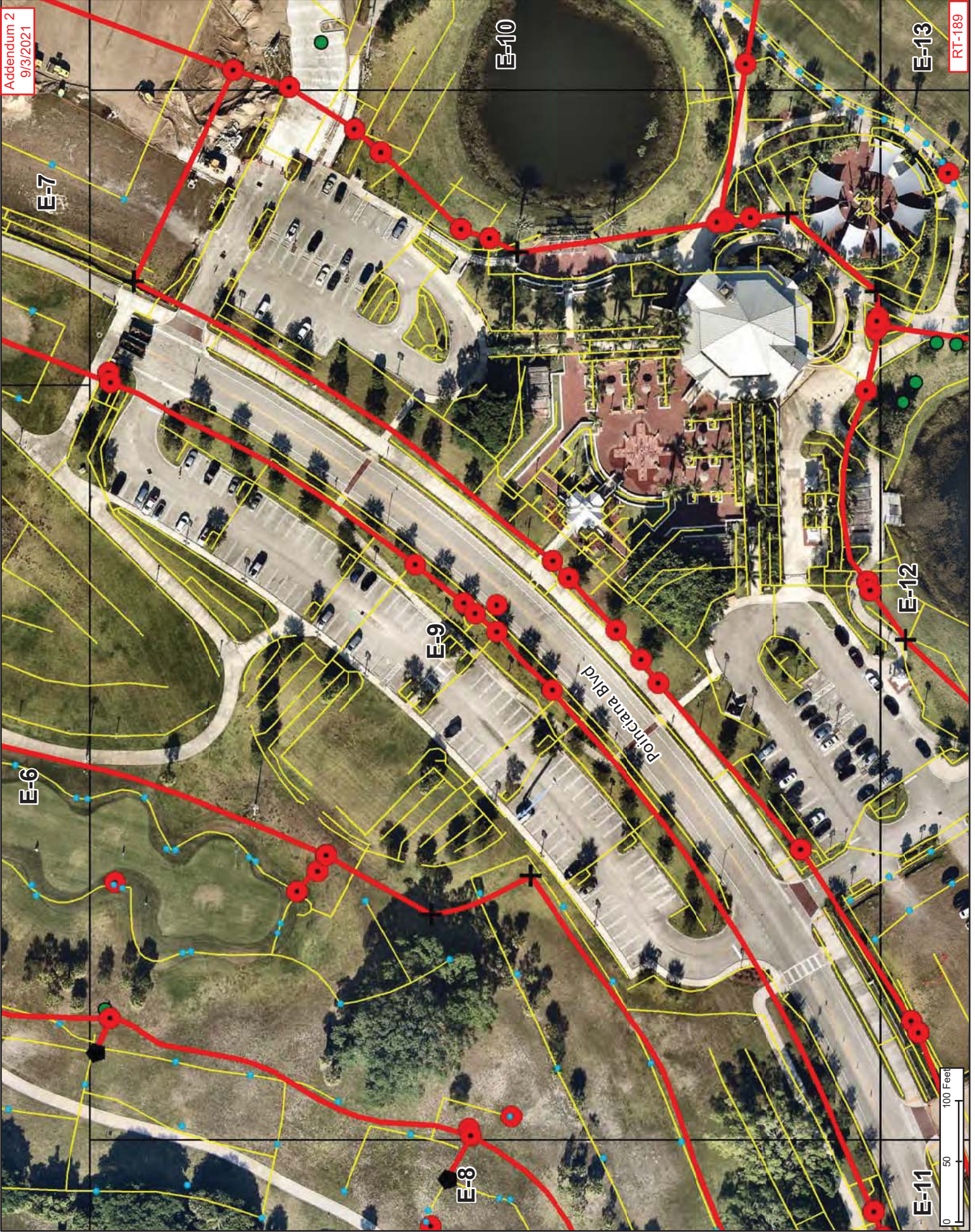
Sandpiper Ave

Meadowlark Dr

Poinciana Blvd

0 50 100 Feet

IRRIGATION



Addendum 2
9/3/2021

RT-189

0 50 100 Feet

E-7

E-10

E-13

E-9

Poinciana Blvd

E-12

E-6

E-8

E-11

IRRIGATION



Addendum 2
9/3/2021

RT-190

E-7

E-10

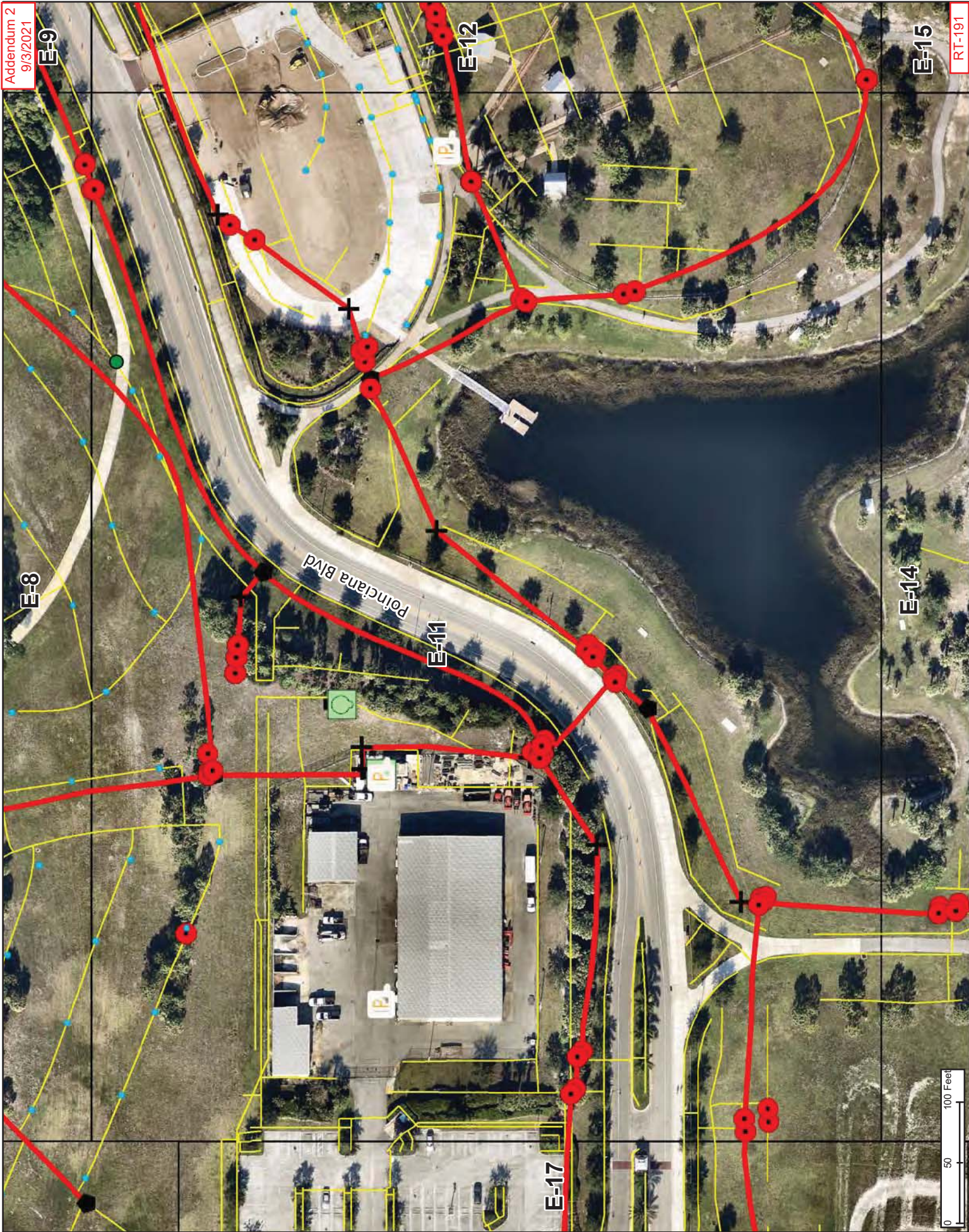
E-9

E-13

E-12

0 50 100 Feet

IRRIGATION



Addendum 2
9/3/2021

E-9

E-12

E-15

RT-191

E-8

Poinciana Blvd

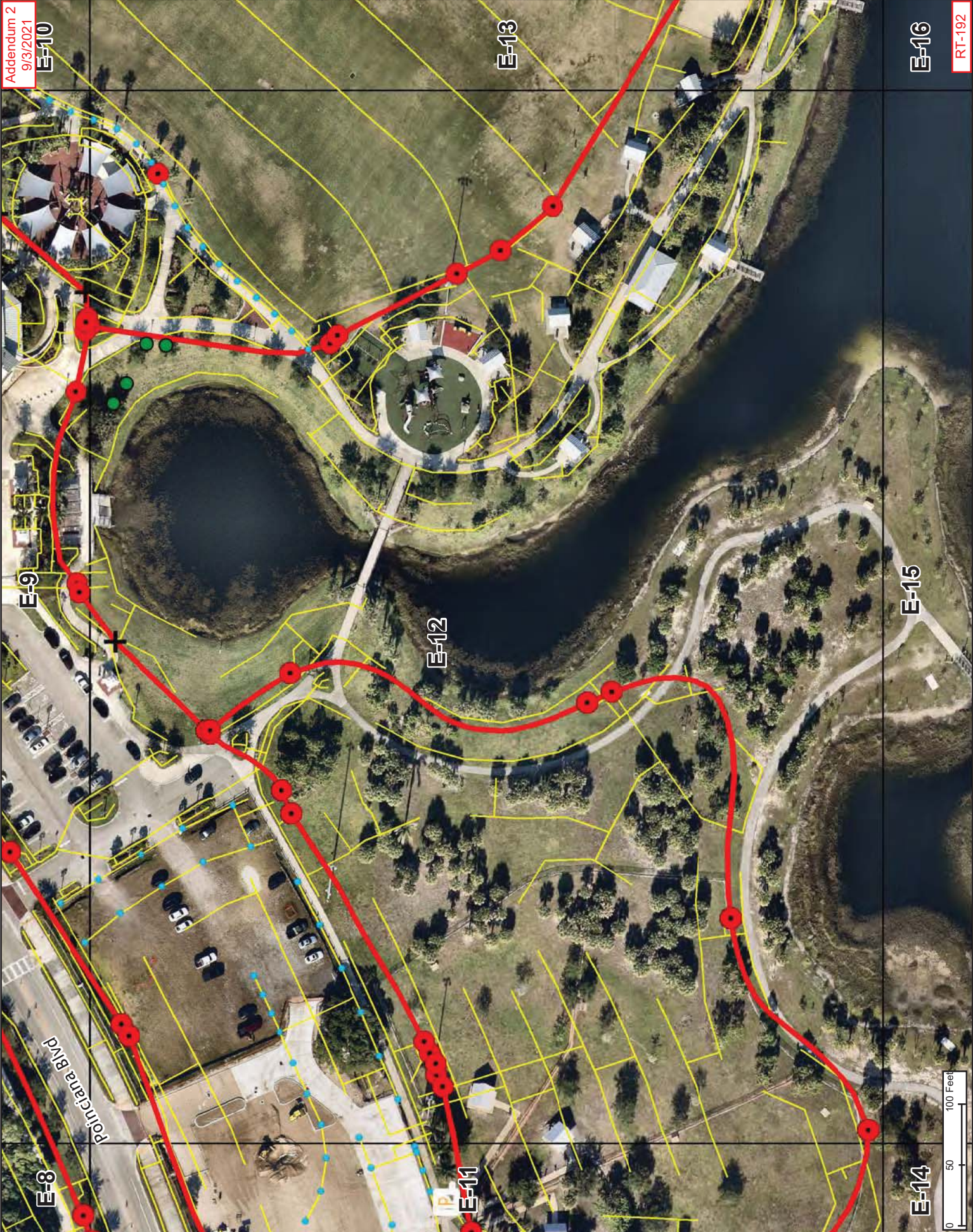
E-11

E-14

E-17

0 50 100 Feet

IRRIGATION



Addendum 2
9/3/2021

RT-192

E-16

E-13

E-15

E-12

E-9

E-14

E-11

E-8

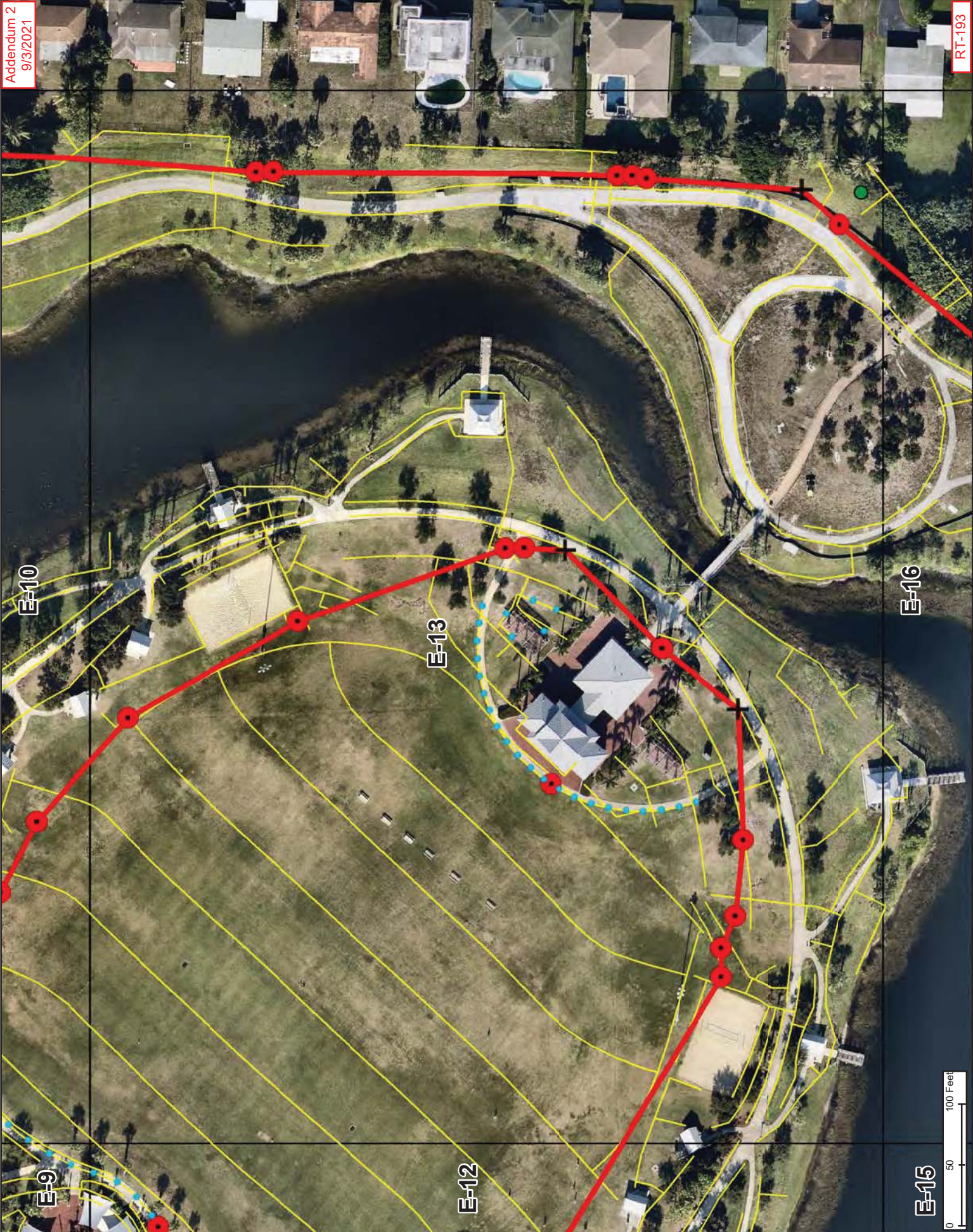
Poinciana Blvd

IRRIGATION



Addendum 2
9/3/2021

RT-193



E-10

E-13

E-16

E-9

E-12

E-15

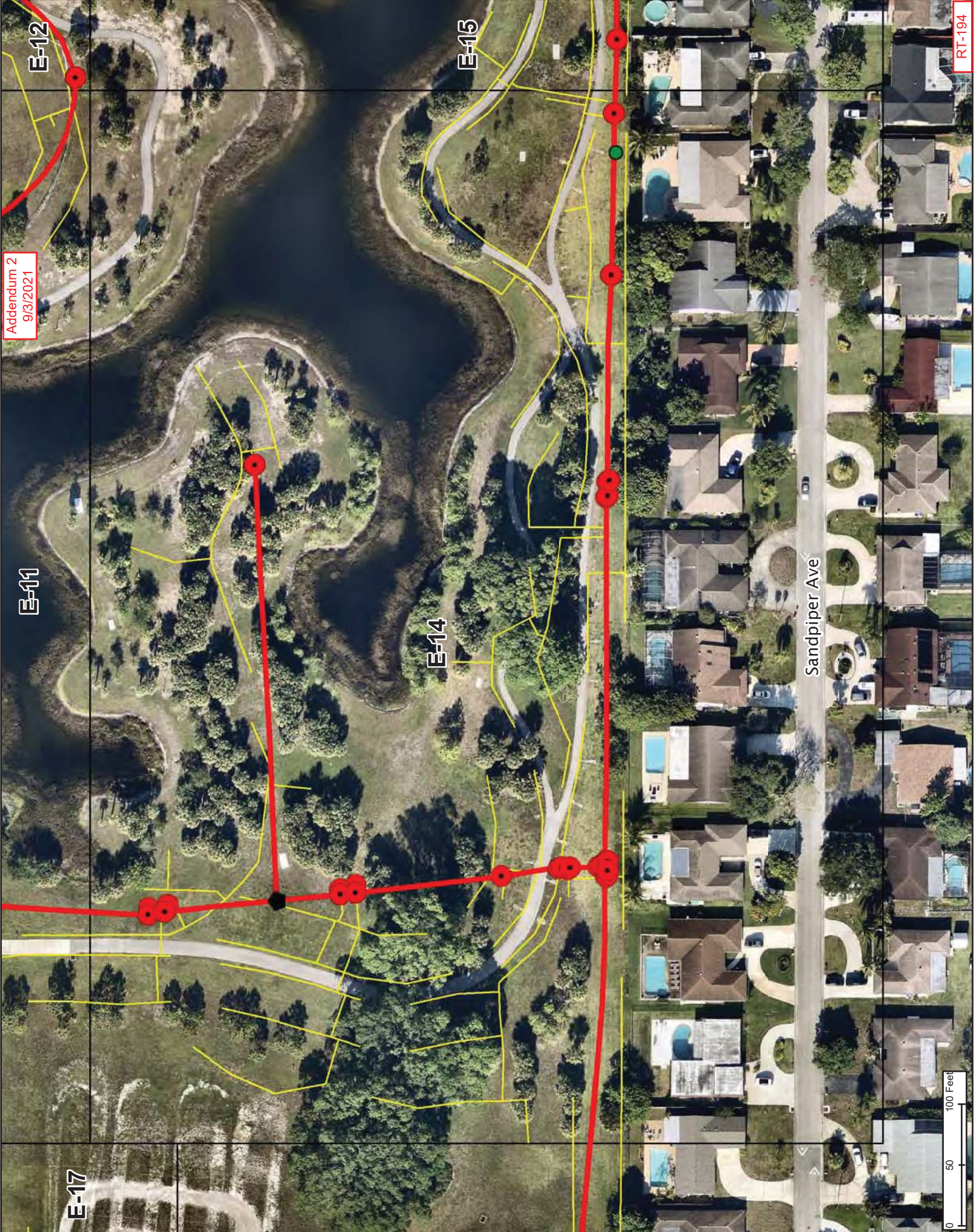
0 50 100 Feet



RT-194

0 50 100 Feet

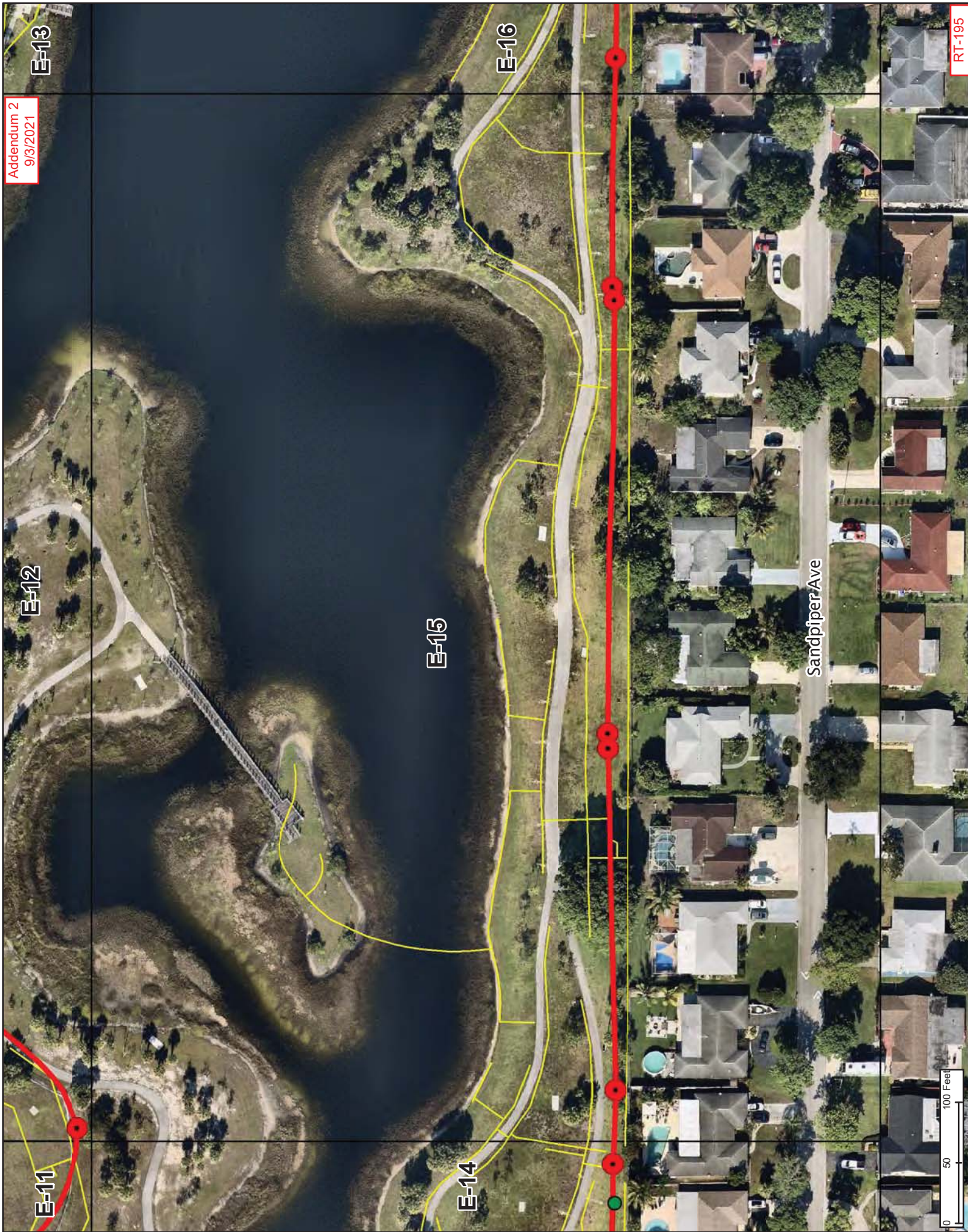
IRRIGATION



Addendum 2
9/3/2021



IRRIGATION



RT-195

0 50 100 Feet

Addendum 2
9/3/2021

E-13

E-16

E-15

Sandpiper Ave

E-14

E-12

E-11

IRRIGATION



Addendum 2
9/3/2021

RT-196



E-13

E-16

E-15

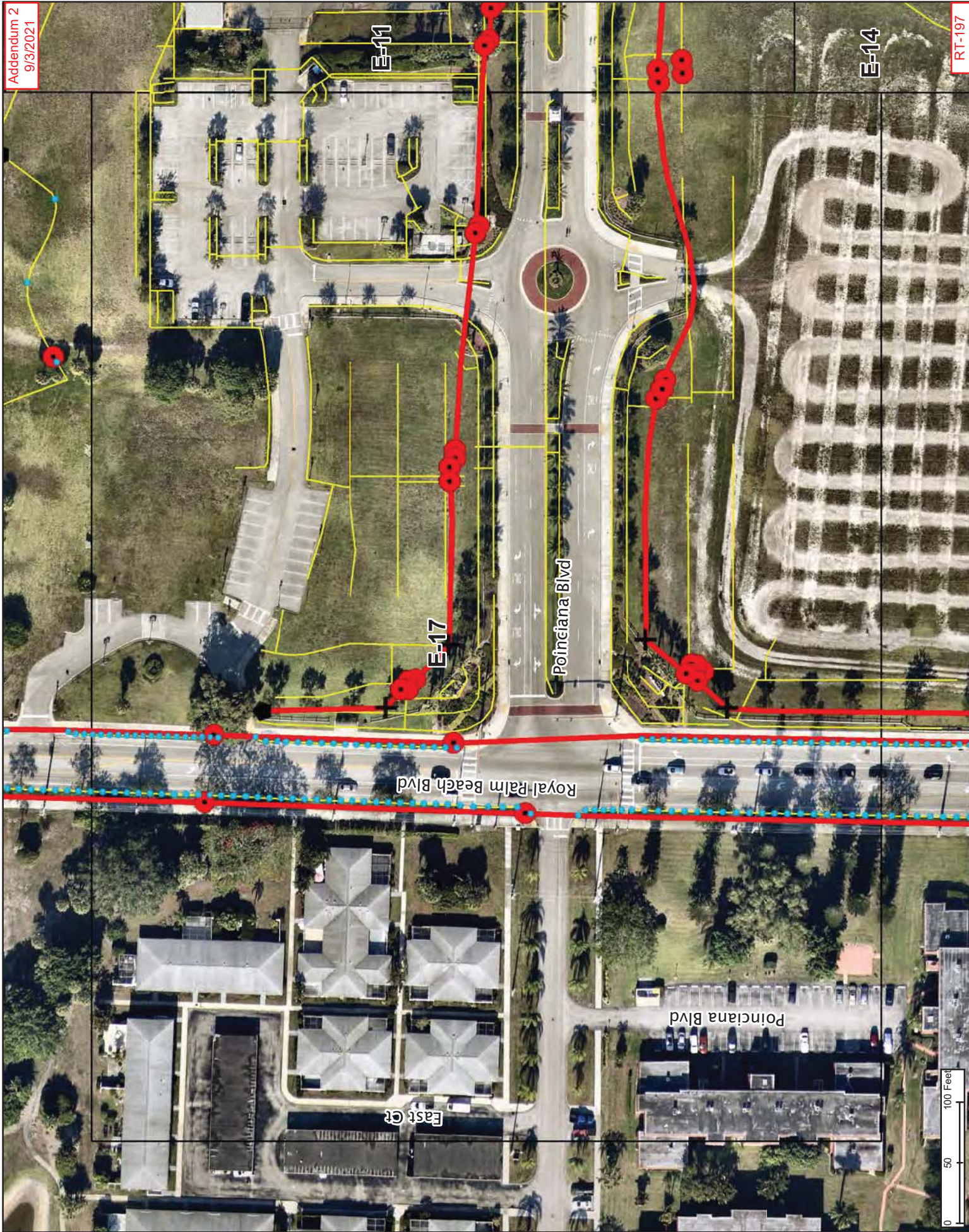
E-12



Sandpiper Ave

Grouse Ln

IRRIGATION



Addendum 2
9/3/2021

RT-197